

# Sea Link

## Volume 6: Environmental Statement

Document 6.4.4.6

Part 4 Marine

Chapter 6

Marine Archaeology - Figures

Planning Inspectorate Reference: EN020026

Version: BA

October~~March~~ 2025

Infrastructure Planning (Applications: Prescribed Forms and Procedure)  
Regulations 2009 Regulation 5(2)(a)

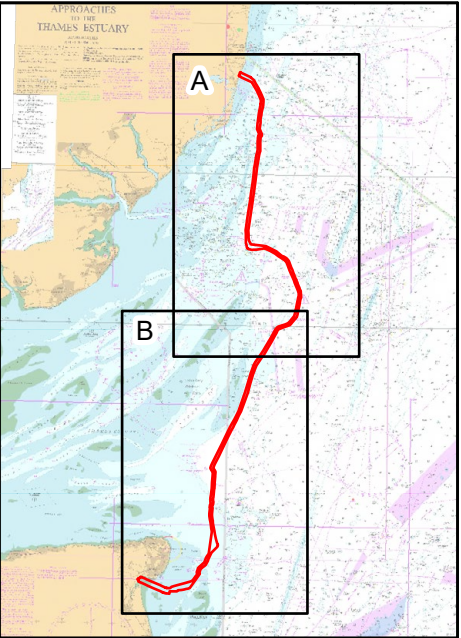
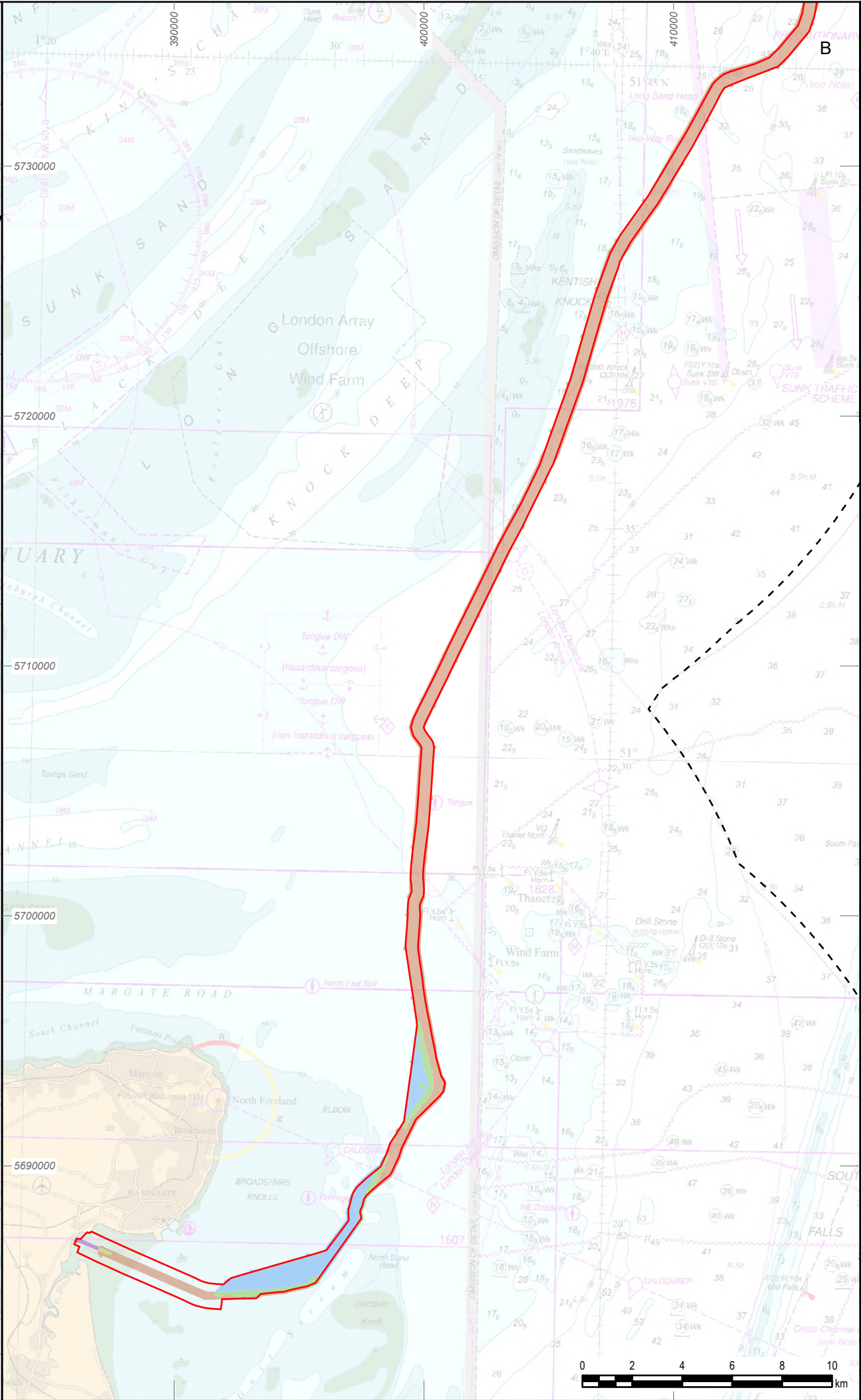
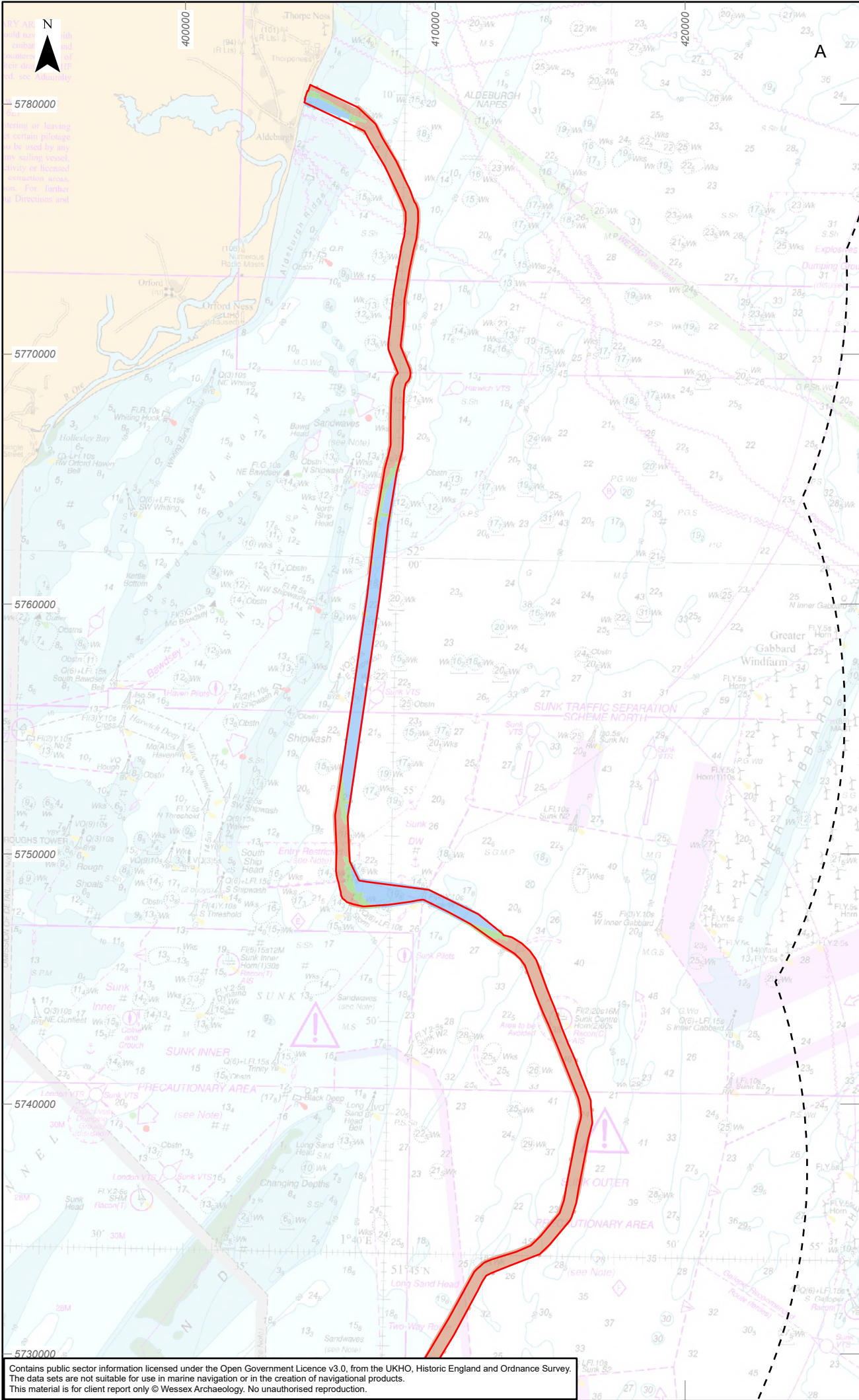
# Contents

## Application Document 6.4.4.6 Marine Archaeology - Figures

- Application Document 6.4.4.6.1 Marine Archaeological Study Area
- Application Document 6.4.4.6.2 Paleogeographic Receptors of Archaeological Potential and Geoarchaeological Priority of Vibrocores
- Application Document 6.4.4.6.3 Seabed Receptors of Archaeological Potential
- Application Document 6.4.4.6.4 Coastal and Intertidal Receptors of Archaeological Potential

<u>Version History</u>			
<u>Date</u>	<u>Issue</u>	<u>Status</u>	<u>Description / Changes</u>
<u>March 2025</u>	<u>A</u>	<u>Final</u>	<u>For DCO submission</u>
<u>October 2025</u>	<u>B</u>	<u>Final</u>	<u>Update following Rule 6 Errata List</u>





Legend

Offshore Scheme Order Limits (study area)

English Territorial Waters

Geophysical survey area

- 2021
- 2021 & UAV
- 2021 & 2024
- 2024
- UAV

0	27/08/2025	ENVIRONMENTAL STATEMENT	KF	VL	EM
Rev	Date	Description	GIS	Chk	App

nationalgrid

Scheme: SEA LINK

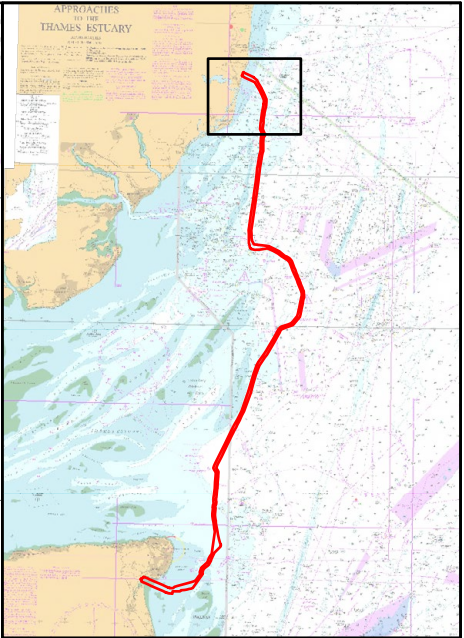
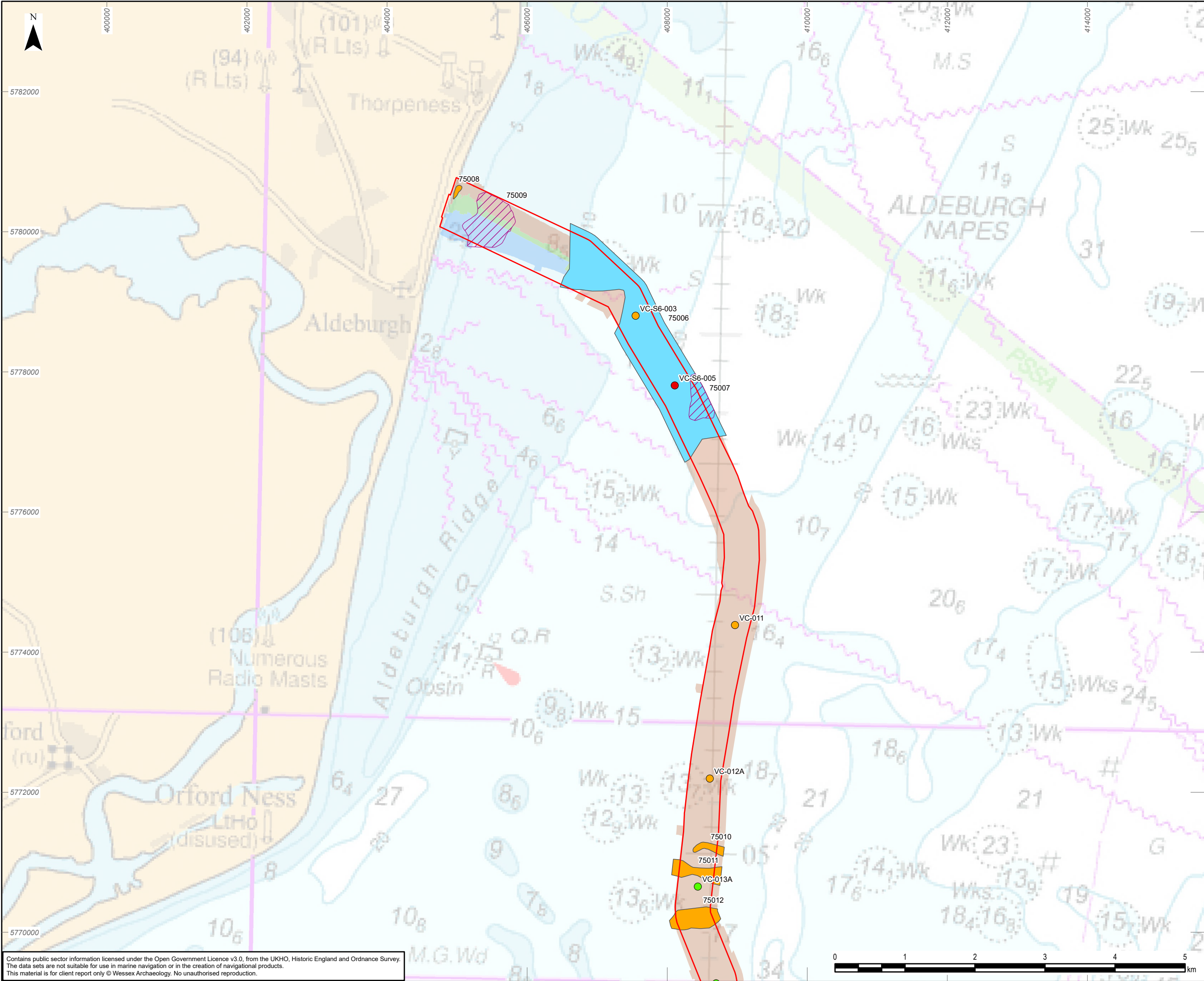
Document Title: Marine archaeological study area

Creator: KF	Date:	Checker: VL	Date:	Approver: EM	Date:
Document Ref: 6.4.4.6.1	Scale: 1:200,000	Format: A3	Sheets: 1	Rev: 0	

Contains public sector information licensed under the Open Government Licence v3.0, from the UKHO, Historic England and Ordnance Survey. The data sets are not suitable for use in marine navigation or in the creation of navigational products. This material is for client report only © Wessex Archaeology. No unauthorised reproduction.

Document Path: W:\Projects\244370\Graphics\_Office\Rep figs\ES\2024\_09\_13\244370\_ES\_ArcPro\_Figures\244370\_ES\_ArcPro\_Figures.aprx





Legend

Offshore Scheme Order Limits (study area)

Geophysical survey area

- 2021
- 2021 & 2024
- 2024

Features of archaeological potential

- Channel
- Cut and fill
- Acoustic blanking

Priority

- High
- Medium
- Low

0	27/08/2025	ENVIRONMENTAL STATEMENT	KF	VL	EM
Rev	Date	Description	GIS	Chk	App

**nationalgrid**

Scheme: SEA LINK

Document Title:  
Palaeogeographic receptors of archaeological potential and geoarchaeological priority of vibrocores

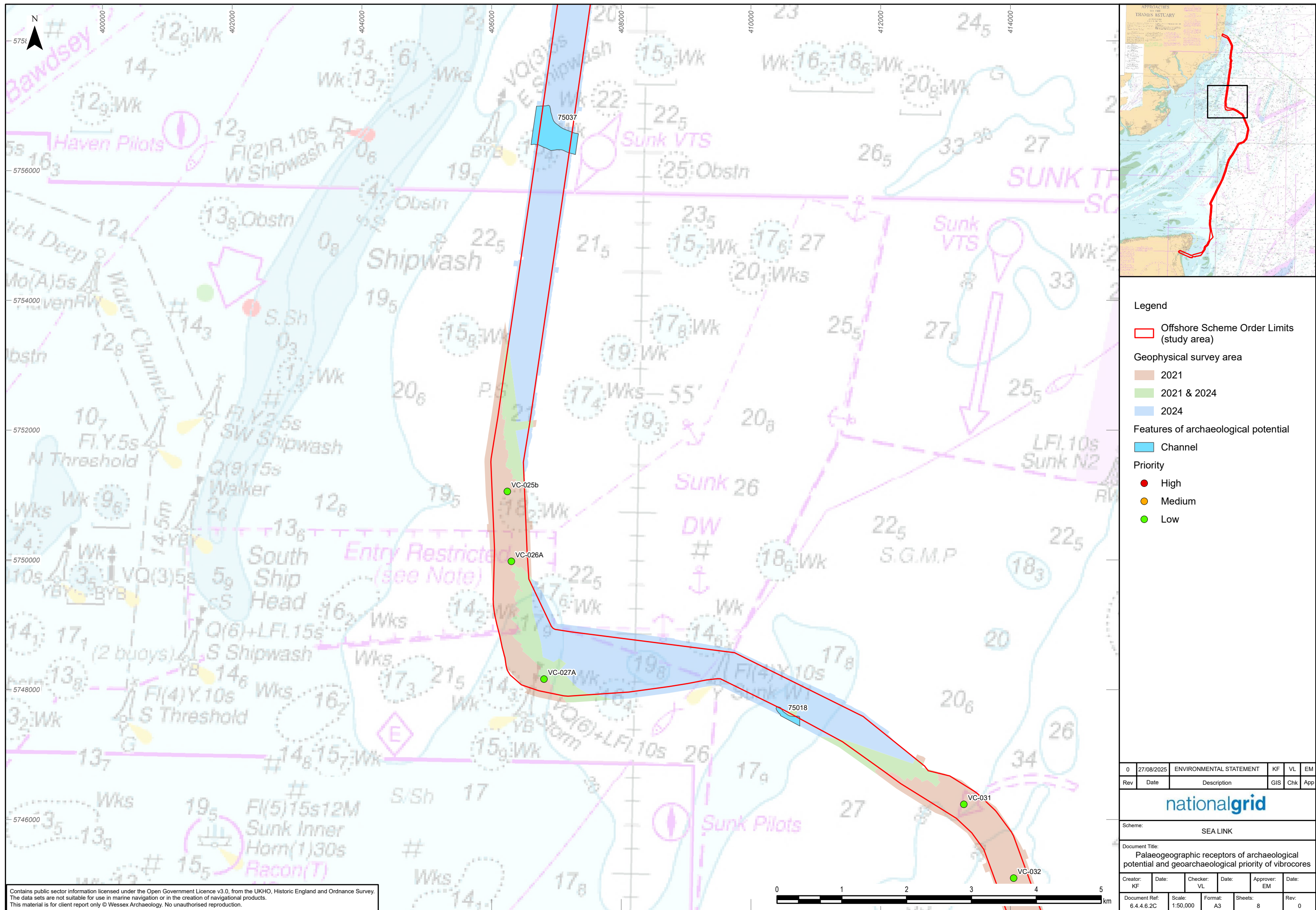
Creator: KF	Date:	Checker: VL	Date:	Approver: EM	Date:
Document Ref: 6.4.4.6.2A	Scale: 1:50,000	Format: A3	Sheets: 8	Rev: 0	

Contains public sector information licensed under the Open Government Licence v3.0, from the UKHO, Historic England and Ordnance Survey. The data sets are not suitable for use in marine navigation or in the creation of navigational products. This material is for client report only © Wessex Archaeology. No unauthorised reproduction.

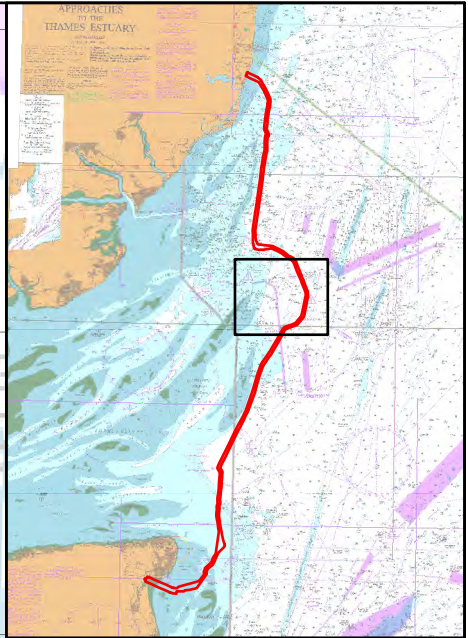
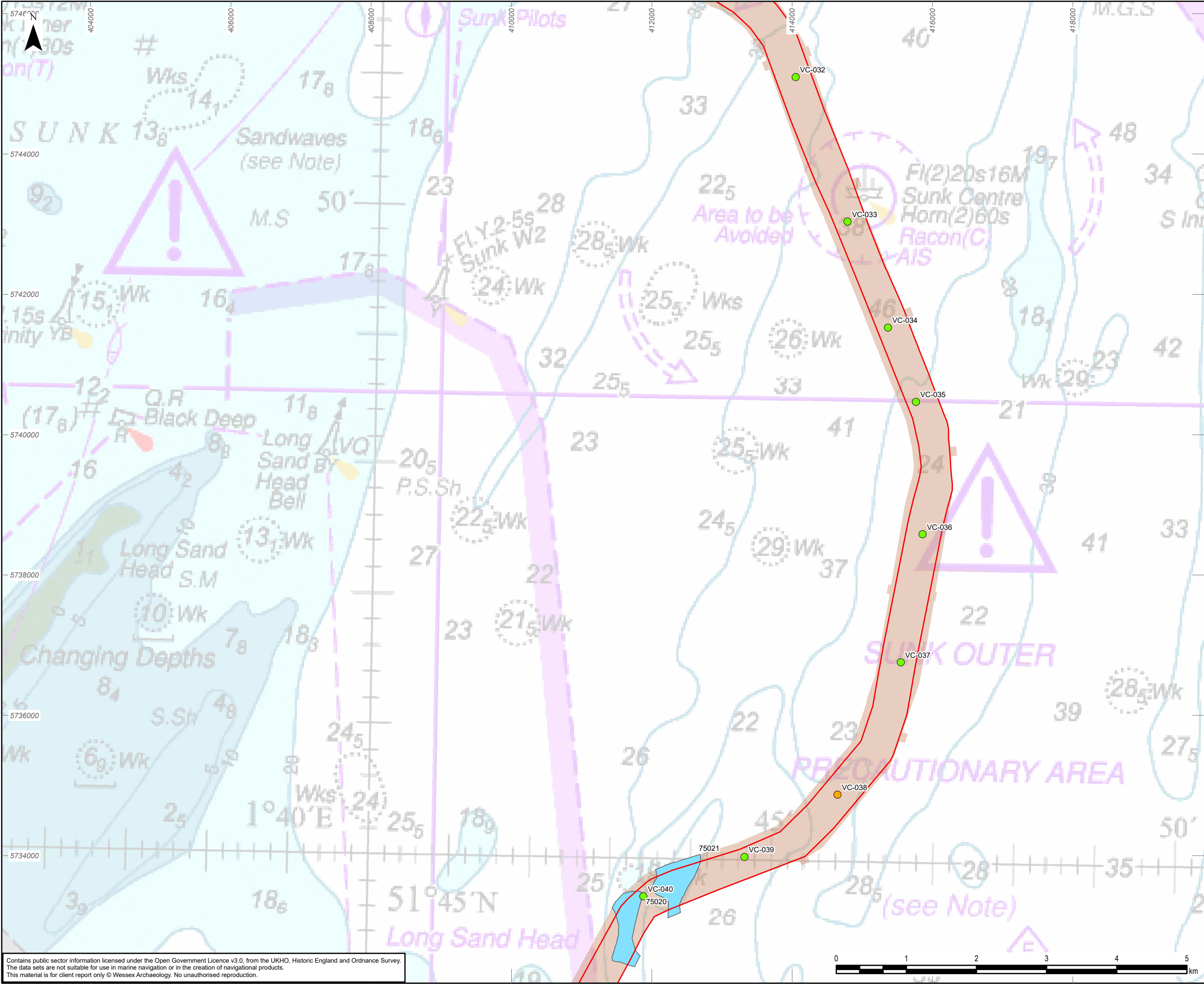












Legend

Offshore Scheme Order Limits (study area)

Geophysical survey area

2021

Features of archaeological potential

Channel

Priority

High

Medium

Low

0	13/09/2024	ENVIRONMENTAL STATEMENT	KF	VL	EM
Rev	Date	Description	GIS	Chk	App



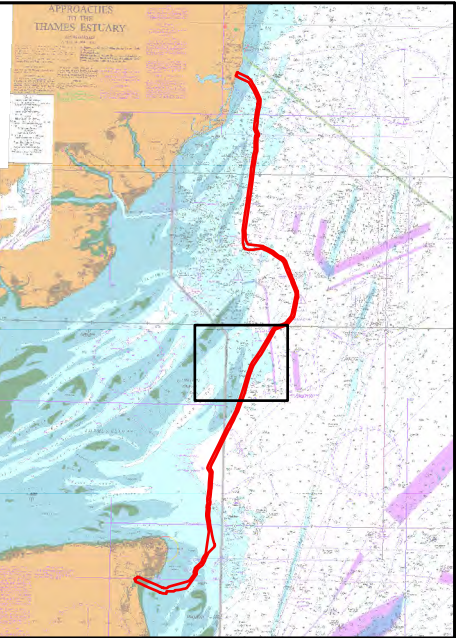
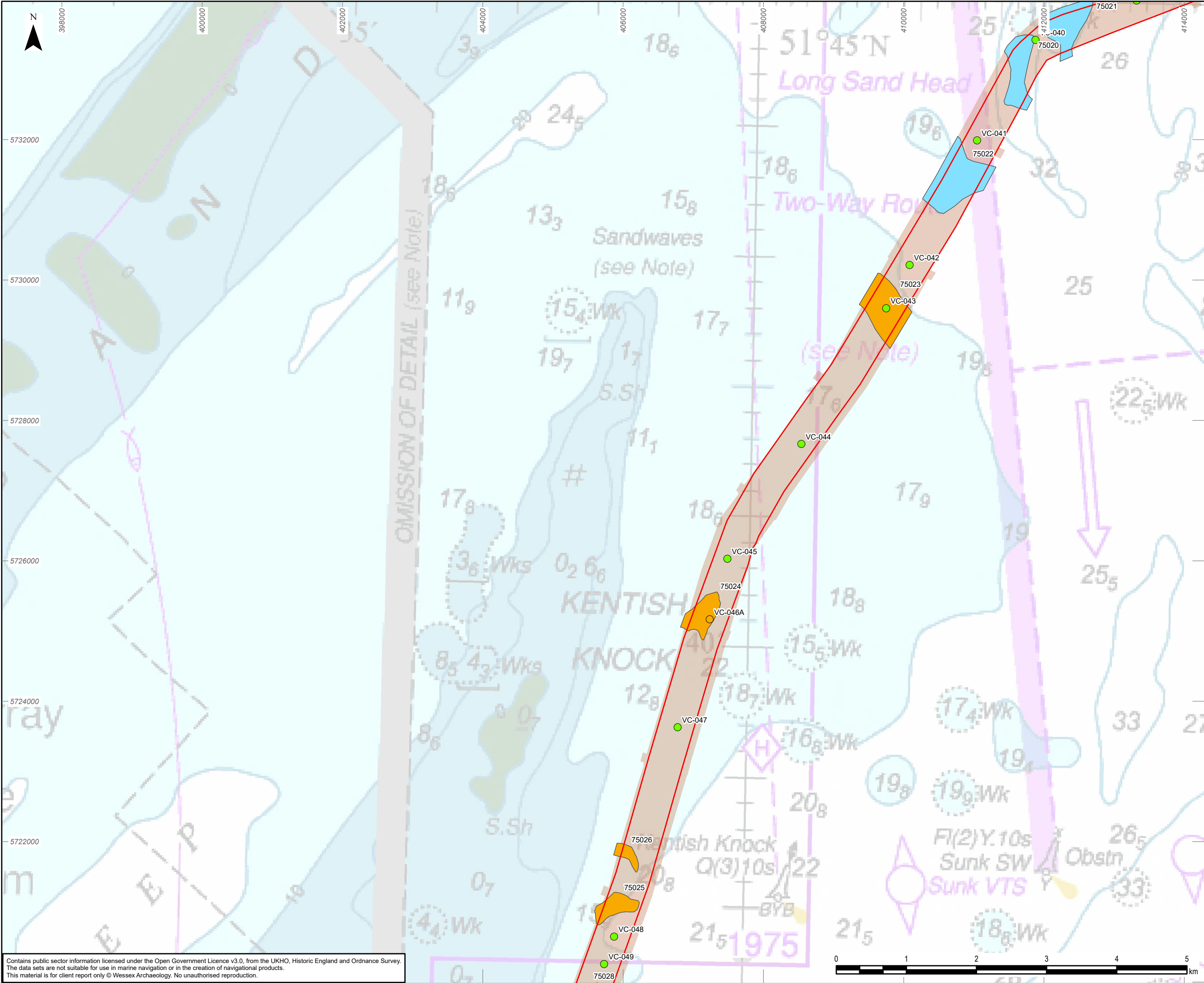
Scheme: SEA LINK

Document Title: Palaeogeographic receptors of archaeological potential and geoarchaeological priority of vibrocores

Creator: KF	Date:	Checker: VL	Date:	Approver: EM	Date:
Document Ref: 6.4.4.6.2D	Scale: 1:50,000	Format: A3	Sheets: 8	Rev: 0	

Contains public sector information licensed under the Open Government Licence v3.0, from the UKHO, Historic England and Ordnance Survey. The data sets are not suitable for use in marine navigation or in the creation of navigational products. This material is for client report only © Wessex Archaeology. No unauthorised reproduction.





Legend

Offshore Scheme Order Limits  
(study area)

Geophysical survey area

2021

Features of archaeological potential

Channel

Cut and fill

Priority

High

Medium

Low

0	13/09/2024	ENVIRONMENTAL STATEMENT	KF	VL	EM
Rev	Date	Description	GIS	Chk	App

**nationalgrid**

Scheme: SEA LINK

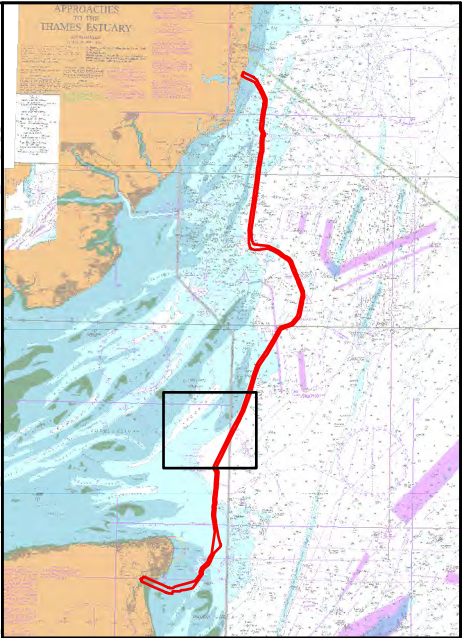
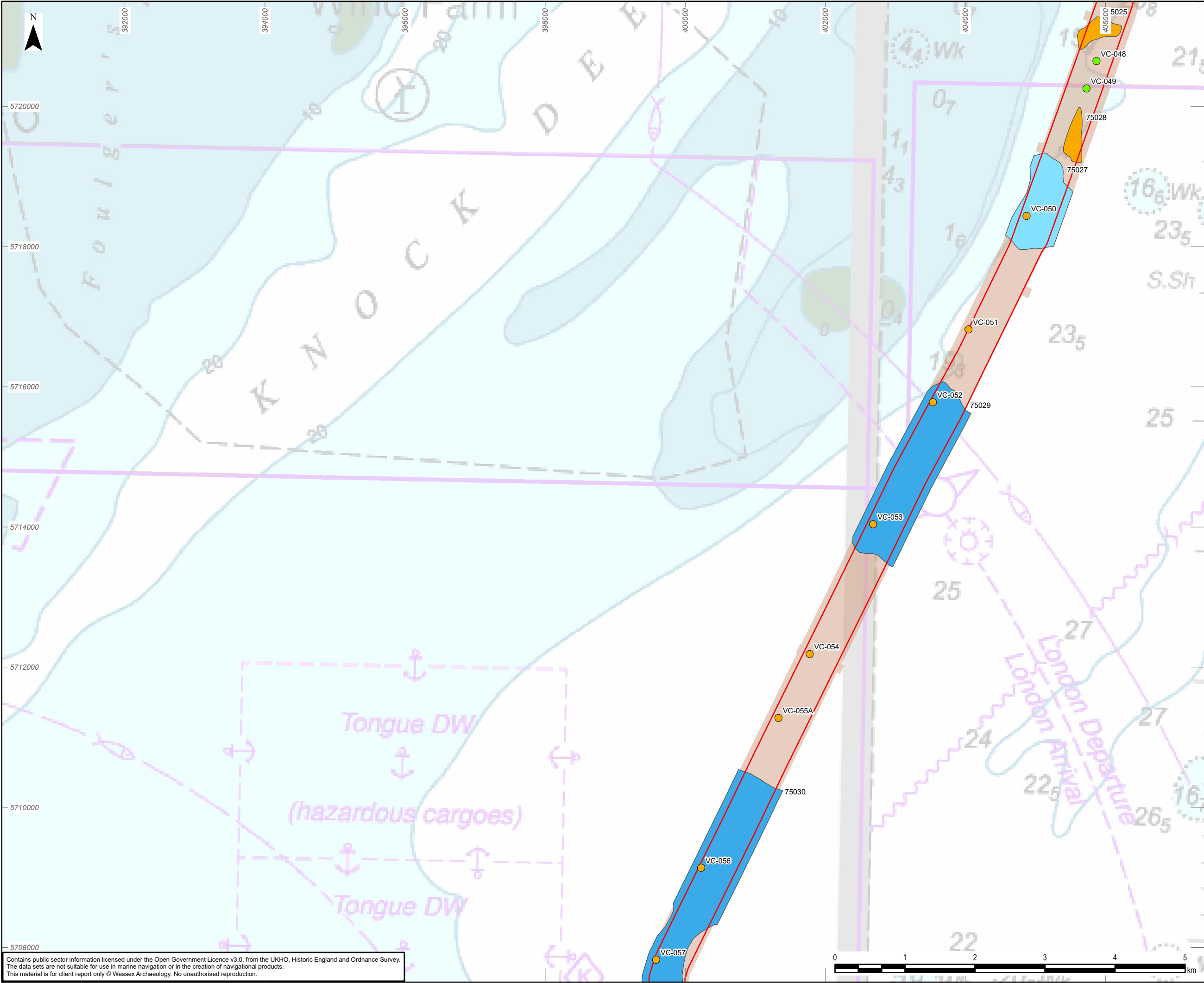
Document Title:  
Palaeogeographic receptors of archaeological  
potential and geoarchaeological priority of vibrocores

Creator: KF	Date:	Checker: VL	Date:	Approver: EM	Date:
----------------	-------	----------------	-------	-----------------	-------

Document Ref: 6.4.4.6.2E	Scale: 1:50,000	Format: A3	Sheets: 8	Rev: 0
-----------------------------	--------------------	---------------	--------------	-----------

Contains public sector information licensed under the Open Government Licence v3.0, from the UKHO, Historic England and Ordnance Survey.  
The data sets are not suitable for use in marine navigation or in the creation of navigational products.  
This material is for client report only © Wessex Archaeology. No unauthorised reproduction.





Legend

Offshore Scheme Order Limits (study area)

Geophysical survey area

2021

Features of archaeological potential

Channel

Channel complex

Cut and fill

Priority

High

Medium

Low

0	13/09/2024	ENVIRONMENTAL STATEMENT	KF	VL	EM
Rev	Date	Description	GIS	Chk	App

nationalgrid

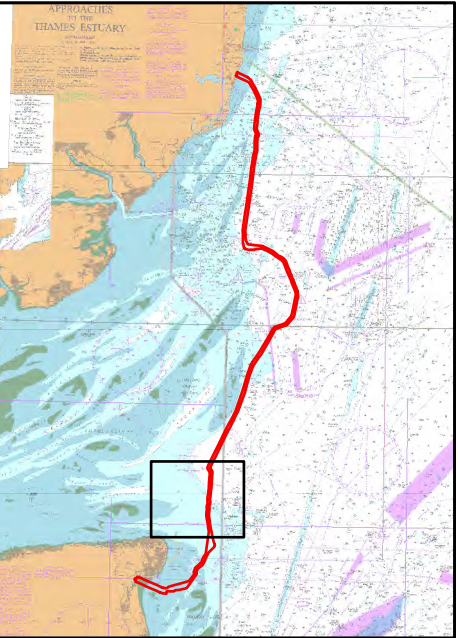
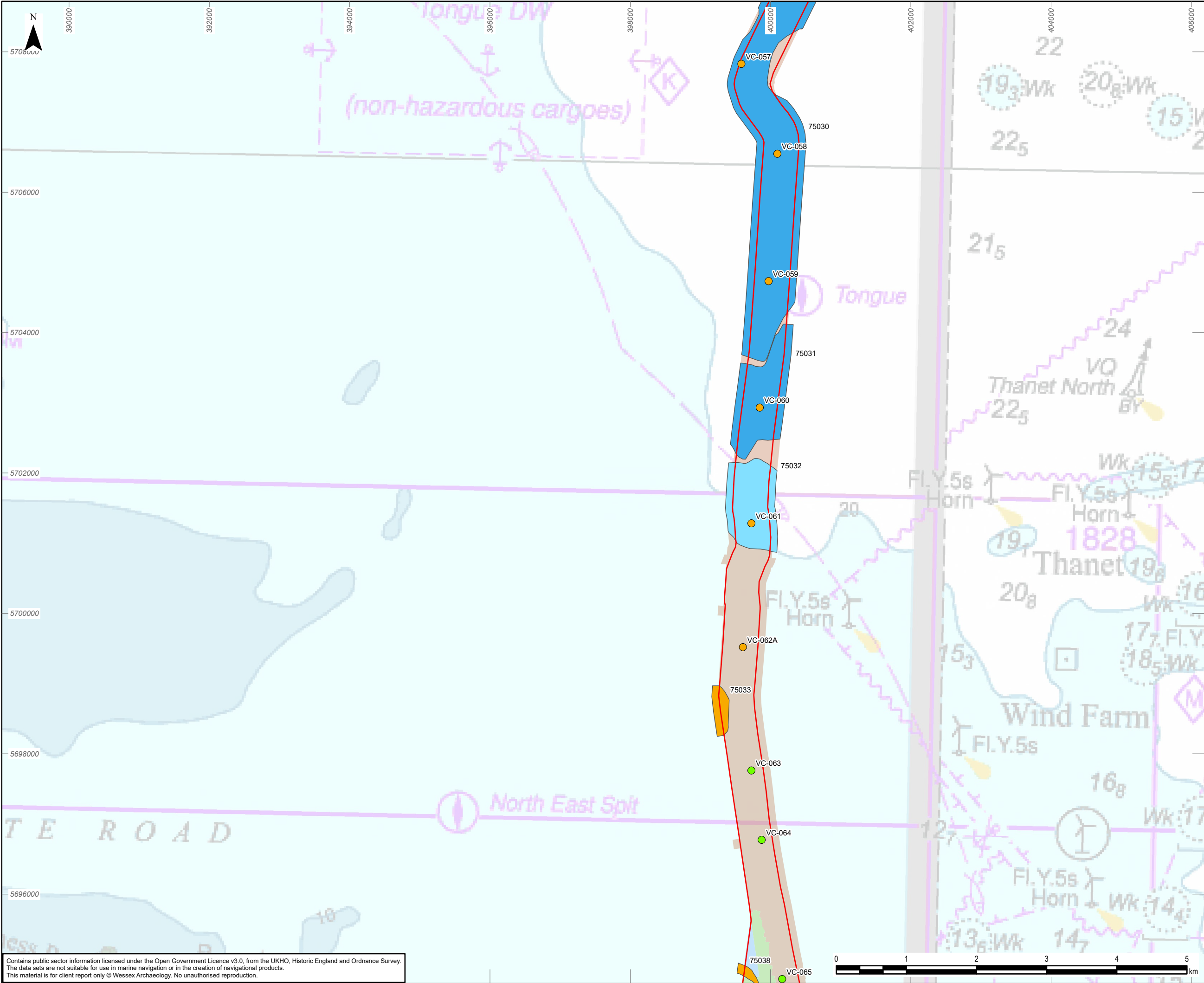
Scheme: SEA LINK

Document Title: Palaeogeographic receptors of archaeological potential and geoarchaeological priority of vibrocores

Creator: KF	Date:	Checker: VL	Date:	Approver: EM	Date:
Document Ref: 6.4.4.6.2F	Scale: 1:50,000	Format: A3	Sheets: 8	Rev: 0	

Contains public sector information licensed under the Open Government Licence v3.0, from the UKHO, Historic England and Ordnance Survey. The data sets are not suitable for use in marine navigation or in the creation of navigational products. This material is for client report only © Wessex Archaeology. No unauthorised reproduction.





Legend

Offshore Scheme Order Limits (study area)

Geophysical survey area

- 2021
- 2021 & 2024
- 2024

Features of archaeological potential

- Channel
- Channel complex
- Cut and fill

Priority

- High
- Medium
- Low

0	13/09/2024	ENVIRONMENTAL STATEMENT	KF	VL	EM
Rev	Date	Description	GIS	Chk	App



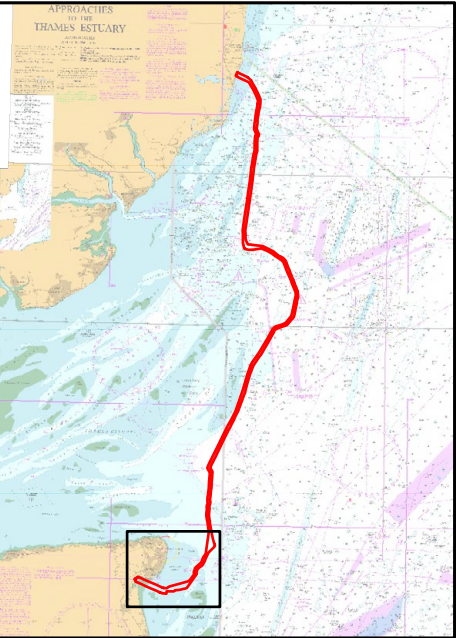
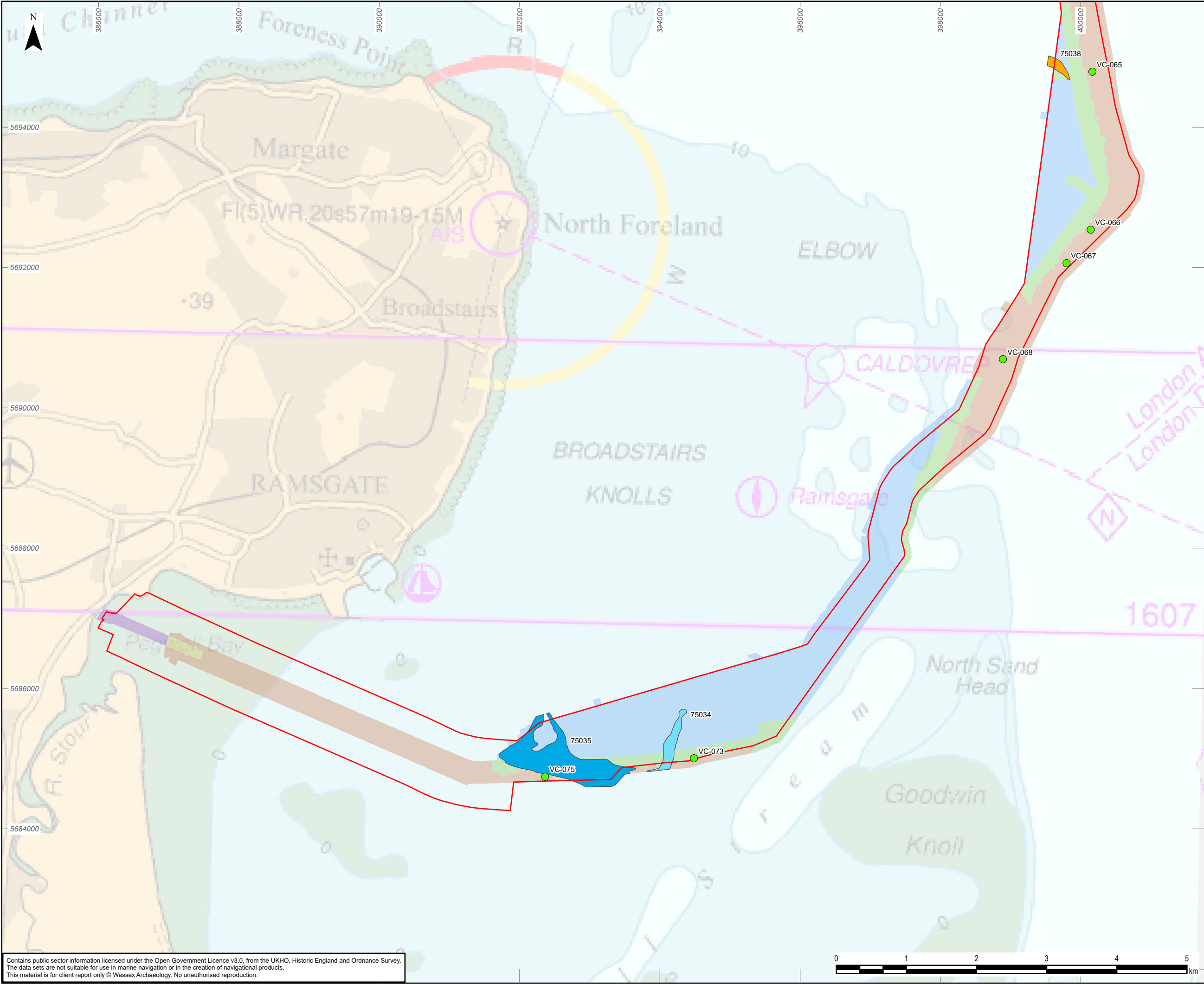
Scheme: SEA LINK

Document Title:  
Palaeogeographic receptors of archaeological potential and geoarchaeological priority of vibrocores

Creator: KF	Date:	Checker: VL	Date:	Approver: EM	Date:
Document Ref: 6.4.4.6.2G	Scale: 1:50,000	Format: A3	Sheets: 8	Rev: 0	

Contains public sector information licensed under the Open Government Licence v3.0, from the UKHO, Historic England and Ordnance Survey. The data sets are not suitable for use in marine navigation or in the creation of navigational products. This material is for client report only © Wessex Archaeology. No unauthorised reproduction.





Legend

Offshore Scheme Order Limits (study area)

Geophysical survey area

- 2021
- 2021 & UAV
- 2021 & 2024
- 2024
- UAV

Features of archaeological potential

- Channel
- Channel complex
- Cut and fill

Priority

- High
- Medium
- Low

0	27/08/2025	ENVIRONMENTAL STATEMENT	KF	VL	EM
Rev	Date	Description	GIS	Chk	App

nationalgrid

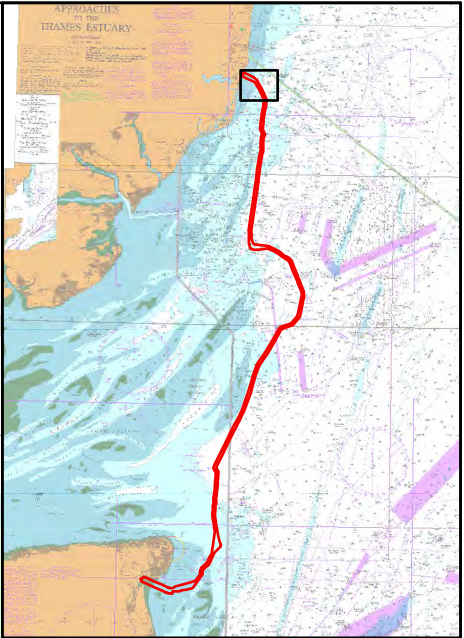
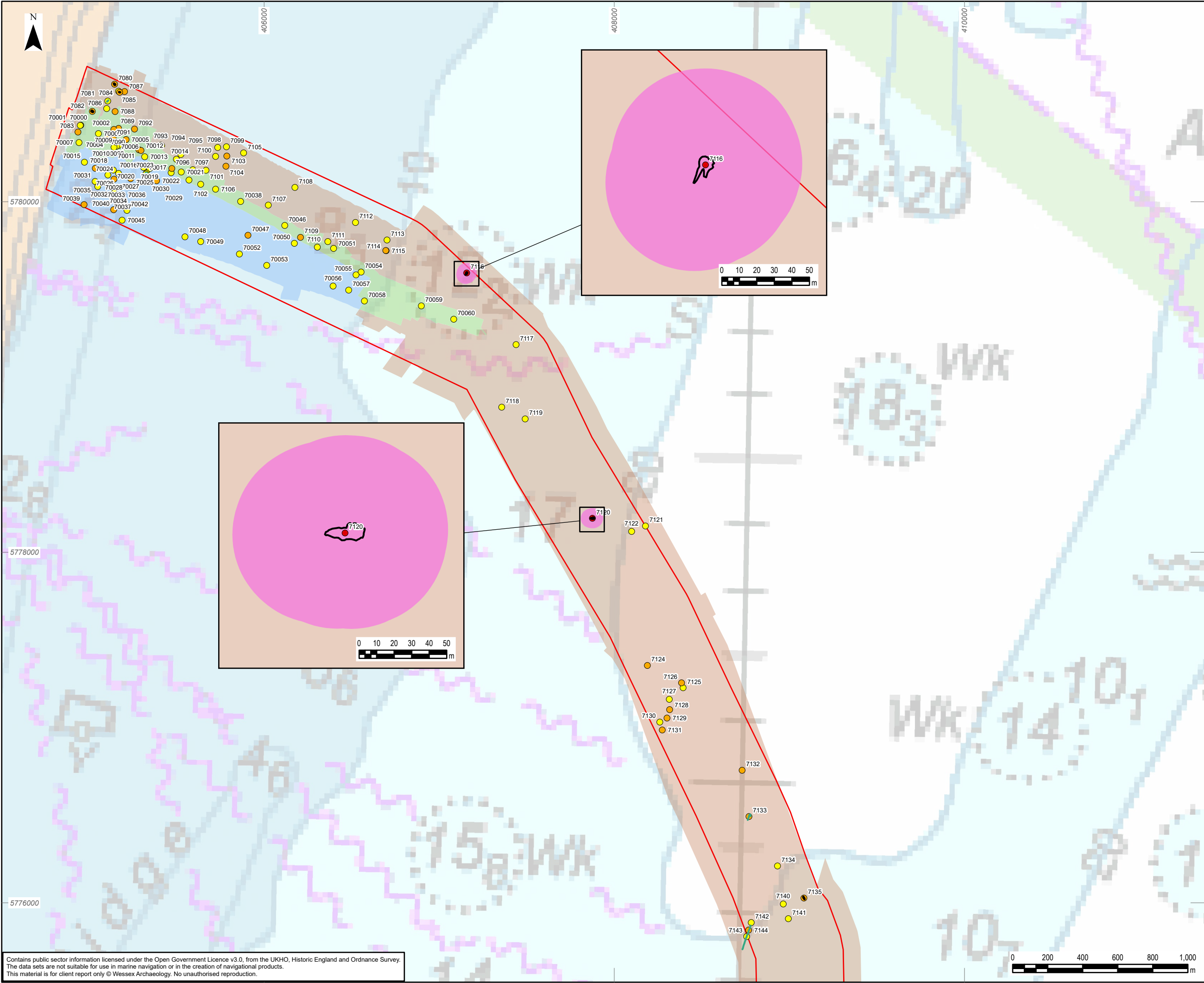
Scheme: SEA LINK

Document Title: Palaeogeographic receptors of archaeological potential and geoarchaeological priority of vibrocores

Creator: KF	Date:	Checker: VL	Date:	Approver: EM	Date:
Document Ref: 6.4.4.6.2H	Scale: 1:50,000	Format: A3	Sheets: 8	Rev: 0	

Contains public sector information licensed under the Open Government Licence v3.0, from the UKHO, Historic England and Ordnance Survey. The data sets are not suitable for use in marine navigation or in the creation of navigational products. This material is for client report only © Wessex Archaeology. No unauthorised reproduction.



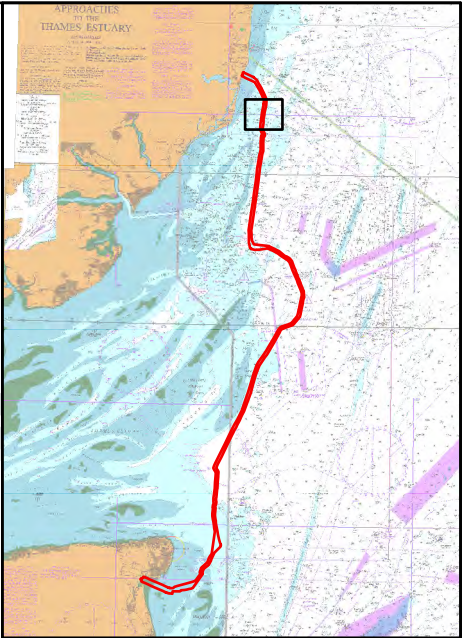
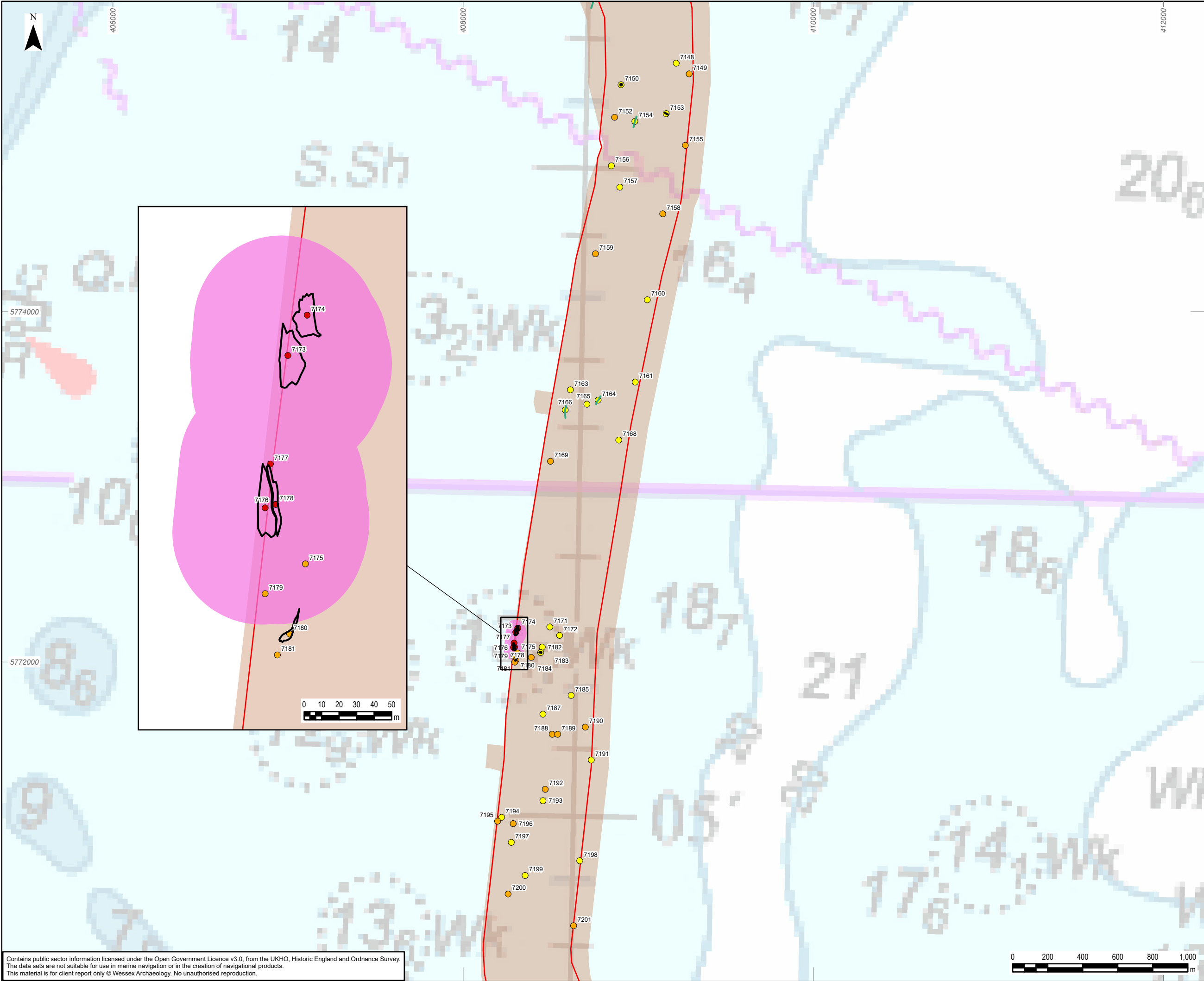


- Legend
- Offshore Scheme Order Limits (study area)
  - Geophysical survey area
    - 2021
    - 2021 & 2024
    - 2024
  - Seabed features of archaeological potential
    - A1 – Anthropogenic origin of archaeological interest
    - A2\_h – Anomaly of likely anthropogenic origin but of unknown date; may be of archaeological interest or a modern feature
    - A2\_l – Anomaly of possible anthropogenic origin but interpretation is uncertain; may be anthropogenic or a natural feature
    - A3 – Historic record of possible archaeological interest with no corresponding geophysical anomaly
  - Additional seabed features
  - Seabed feature extents
  - Linear seabed features
  - Archaeological Exclusion Zones

0	13/09/2024	ENVIRONMENTAL STATEMENT	KF	VL	EM
Rev	Date	Description	GIS	Chk	App
nationalgrid					
Scheme: SEA LINK					
Document Title: Seabed receptors of archaeological potential					
Creator: KF	Date:	Checker: VL	Date:	Approver: EM	Date:
Document Ref: 6.4.4.6.3A	Scale: 1:20,000	Format: A3	Sheets: 21	Rev: 0	

Contains public sector information licensed under the Open Government Licence v3.0, from the UKHO, Historic England and Ordnance Survey. The data sets are not suitable for use in marine navigation or in the creation of navigational products. This material is for client report only © Wessex Archaeology. No unauthorised reproduction.





Legend

Offshore Scheme Order Limits (study area)

Geophysical survey area  
2021

Seabed features of archaeological potential

- A1 – Anthropogenic origin of archaeological interest
- A2\_h – Anomaly of likely anthropogenic origin but of unknown date; may be of archaeological interest or a modern feature
- A2\_l – Anomaly of possible anthropogenic origin but interpretation is uncertain; may be anthropogenic or a natural feature
- A3 – Historic record of possible archaeological interest with no corresponding geophysical anomaly
- Additional seabed features
- Seabed feature extents
- Linear seabed features
- Archaeological Exclusion Zones

0	13/09/2024	ENVIRONMENTAL STATEMENT	KF	VL	EM
Rev	Date	Description	GIS	Chk	App

**nationalgrid**

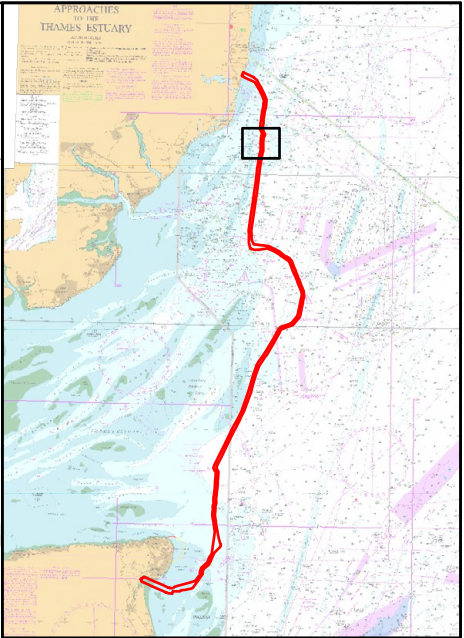
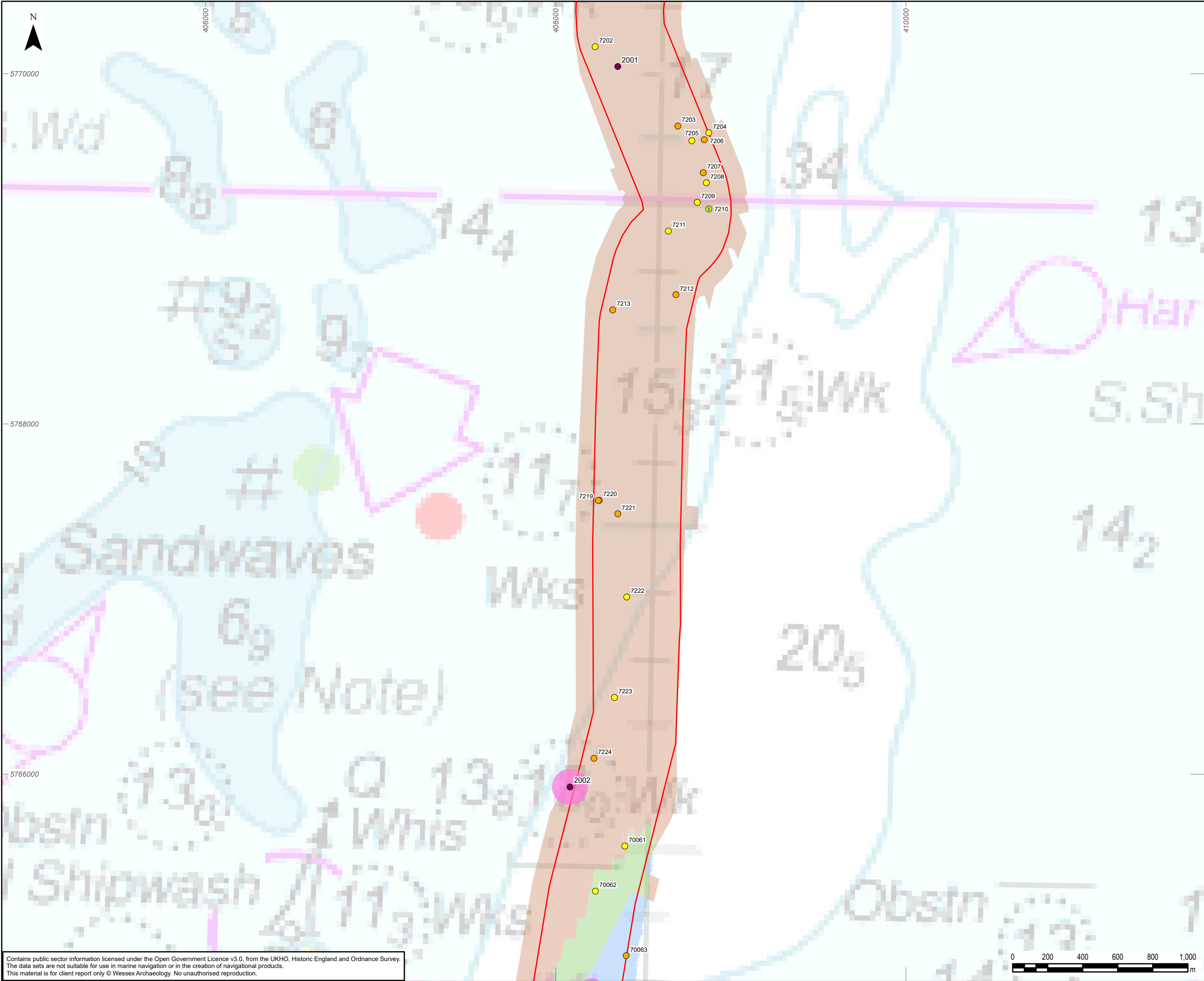
Scheme: SEA LINK

Document Title: Seabed receptors of archaeological potential

Creator: KF	Date:	Checker: VL	Date:	Approver: EM	Date:
Document Ref: 6.4.4.6.3B	Scale: 1:20,000	Format: A3	Sheets: 21	Rev: 0	

Contains public sector information licensed under the Open Government Licence v3.0, from the UKHO, Historic England and Ordnance Survey. The data sets are not suitable for use in marine navigation or in the creation of navigational products. This material is for client report only © Wessex Archaeology. No unauthorised reproduction.



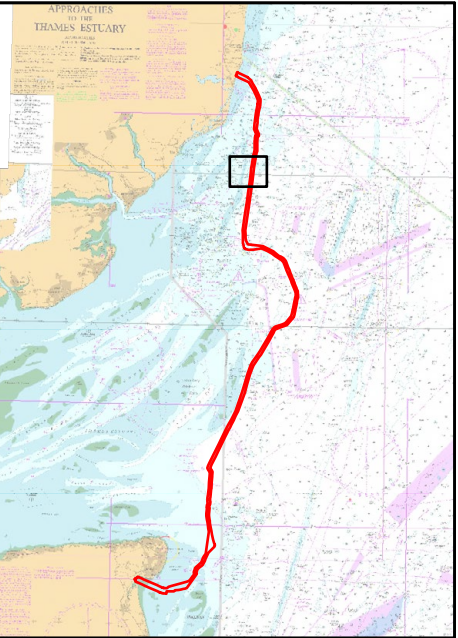
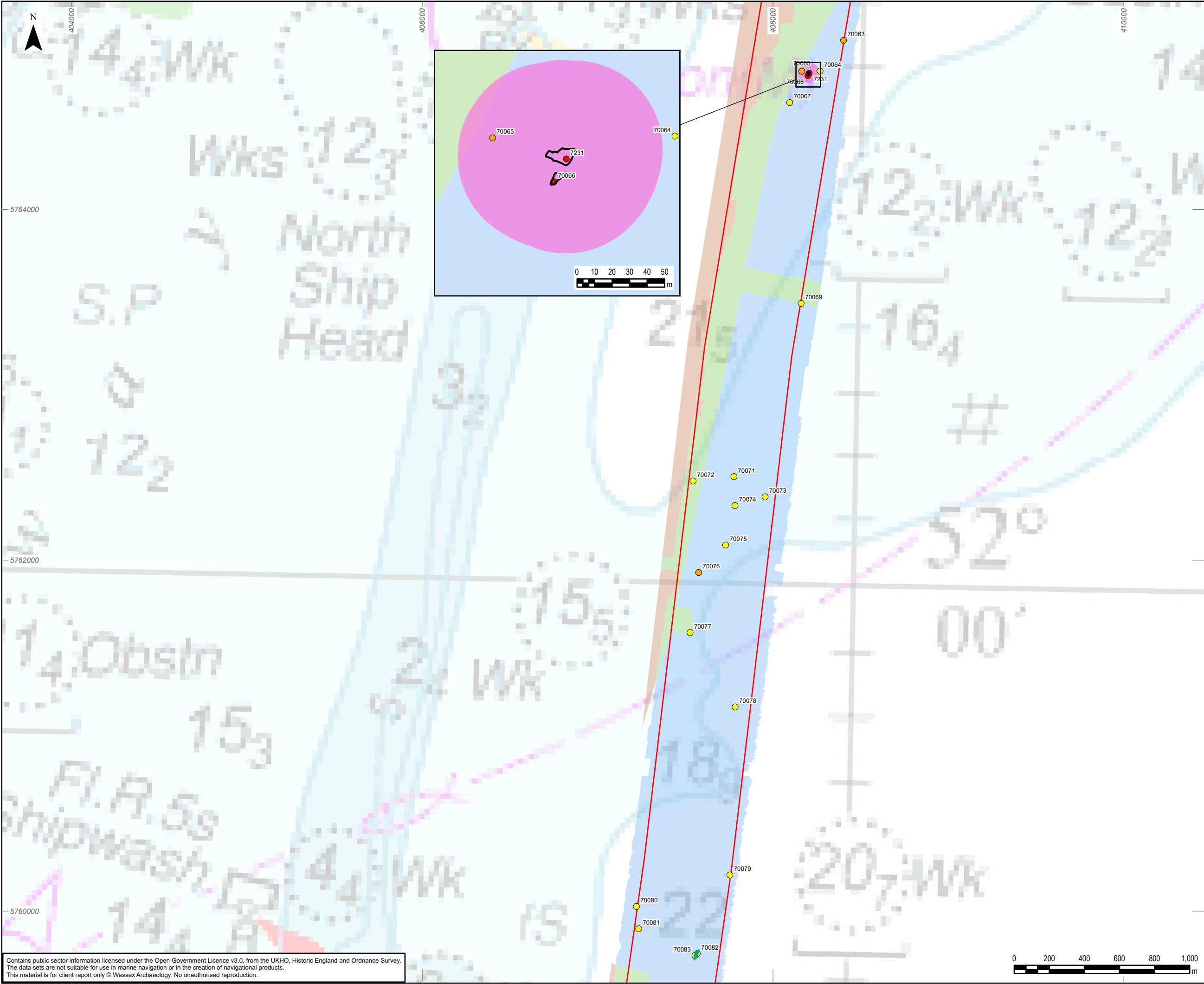


- Legend
- Offshore Scheme Order Limits (study area)
  - Geophysical survey area
    - 2021
    - 2021 & 2024
    - 2024
  - Seabed features of archaeological potential
    - A1 – Anthropogenic origin of archaeological interest
    - A2\_h –Anomaly of likely anthropogenic origin but of unknown date; may be of archaeological interest or a modern feature
    - A2\_l – Anomaly of possible anthropogenic origin but interpretation is uncertain; may be anthropogenic or a natural feature
    - A3 – Historic record of possible archaeological interest with no corresponding geophysical anomaly
    - Additional seabed features
    - Seabed feature extents
    - Linear seabed features
    - Archaeological Exclusion Zones

0	27/08/2025	ENVIRONMENTAL STATEMENT	KF	VL	EM
Rev	Date	Description	GIS	Chk	App
nationalgrid					
Scheme: SEA LINK					
Document Title: Seabed receptors of archaeological potential					
Creator: KF	Date:	Checker: VL	Date:	Approver: EM	Date:
Document Ref: 6.4.4.6.3C	Scale: 1:20,000	Format: A3	Sheets: 21	Rev: 0	

Contains public sector information licensed under the Open Government Licence v3.0, from the UKHO, Historic England and Ordnance Survey. The data sets are not suitable for use in marine navigation or in the creation of navigational products. This material is for client report only © Wessex Archaeology. No unauthorised reproduction.



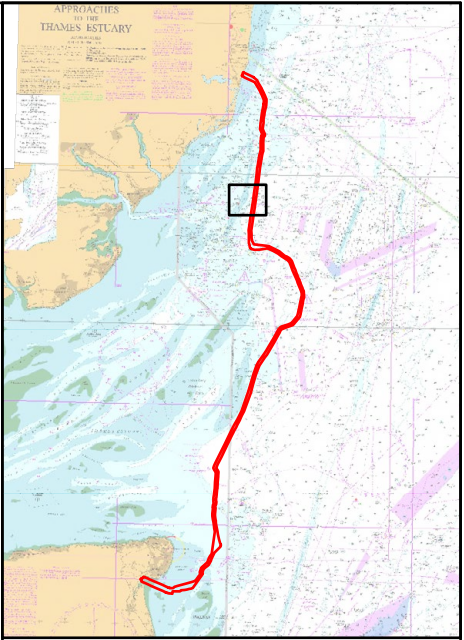
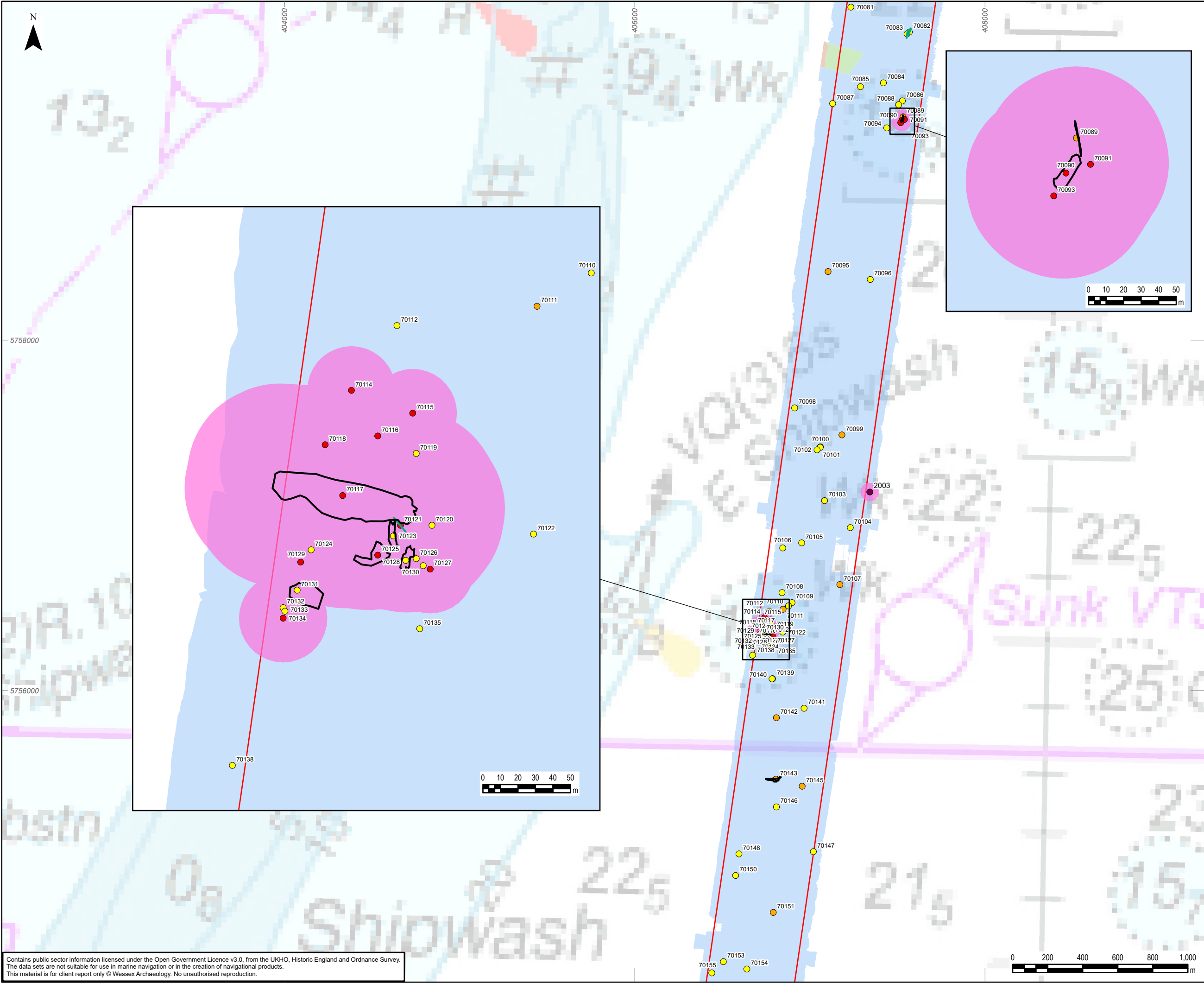


- Legend
- Offshore Scheme Order Limits (study area)
  - Geophysical survey area
    - 2021
    - 2021 & 2024
    - 2024
  - Seabed features of archaeological potential
    - A1 – Anthropogenic origin of archaeological interest
    - A2\_h – Anomaly of likely anthropogenic origin but of unknown date; may be of archaeological interest or a modern feature
    - A2\_l – Anomaly of possible anthropogenic origin but interpretation is uncertain; may be anthropogenic or a natural feature
    - A3 – Historic record of possible archaeological interest with no corresponding geophysical anomaly
    - Additional seabed features
    - Seabed feature extents
    - Linear seabed features
    - Archaeological Exclusion Zones

0	27/08/2025	ENVIRONMENTAL STATEMENT	KF	VL	EM
Rev	Date	Description	GIS	Chk	App
nationalgrid					
Scheme: SEA LINK					
Document Title: Seabed receptors of archaeological potential					
Creator: KF	Date:	Checker: VL	Date:	Approver: EM	Date:
Document Ref: 6.4.4.6.3D	Scale: 1:20,000	Format: A3	Sheets: 21	Rev: 0	

Contains public sector information licensed under the Open Government Licence v3.0, from the UKHO, Historic England and Ordnance Survey. The data sets are not suitable for use in marine navigation or in the creation of navigational products. This material is for client report only © Wessex Archaeology. No unauthorised reproduction.





Legend

Offshore Scheme Order Limits (study area)

Geophysical survey area

2021  
2021 & 2024  
2024

Seabed features of archaeological potential

A1 – Anthropogenic origin of archaeological interest  
A2\_h – Anomaly of likely anthropogenic origin but of unknown date; may be of archaeological interest or a modern feature  
A2\_l – Anomaly of possible anthropogenic origin but interpretation is uncertain; may be anthropogenic or a natural feature  
A3 – Historic record of possible archaeological interest with no corresponding geophysical anomaly  
Additional seabed features  
Seabed feature extents  
Linear seabed features  
Archaeological Exclusion Zones

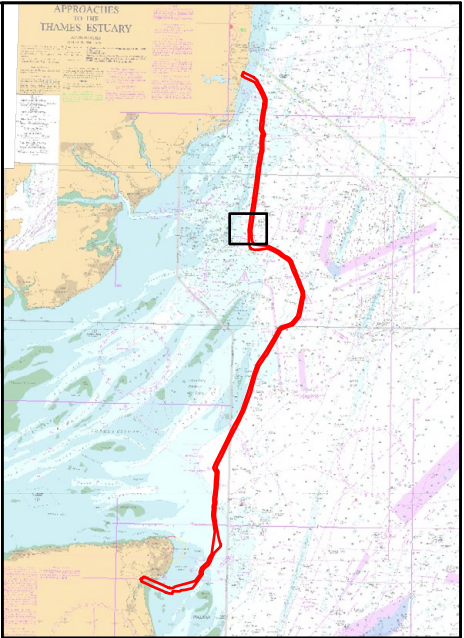
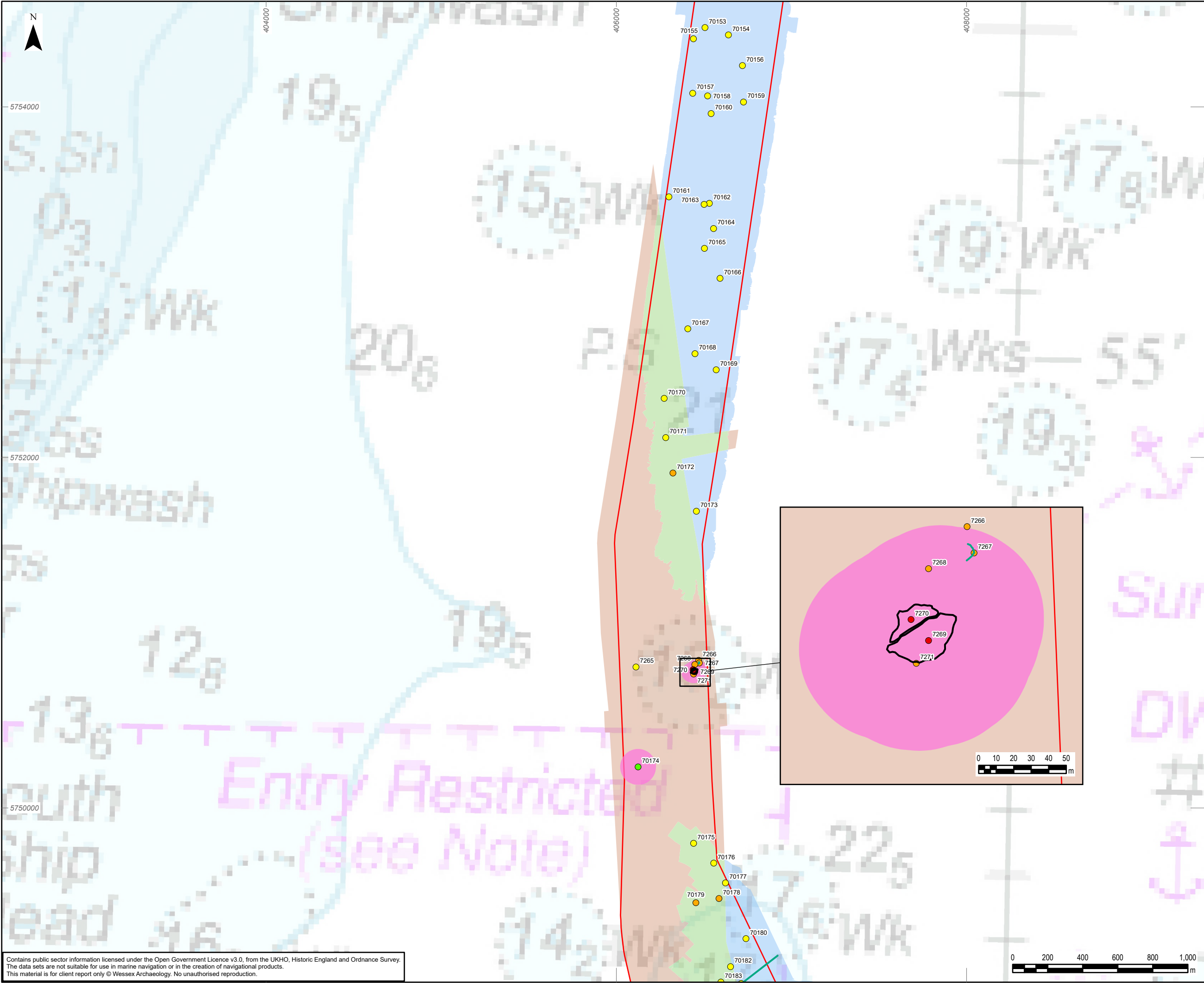
0	27/08/2025	ENVIRONMENTAL STATEMENT	KF	VL	EM
Rev	Date	Description	GIS	Chk	App

nationalgrid

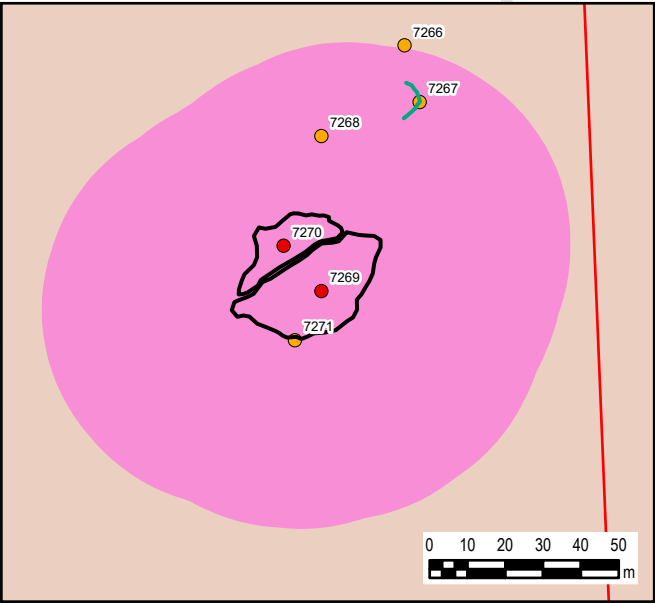
Scheme: SEA LINK					
Document Title: Seabed receptors of archaeological potential					
Creator: KF	Date:	Checker: VL	Date:	Approver: EM	Date:
Document Ref: 6.4.4.6.3E	Scale: 1:20,000	Format: A3	Sheets: 21	Rev: 0	

Contains public sector information licensed under the Open Government Licence v3.0, from the UKHO, Historic England and Ordnance Survey. The data sets are not suitable for use in marine navigation or in the creation of navigational products. This material is for client report only © Wessex Archaeology. No unauthorised reproduction.





- Legend
- Offshore Scheme Order Limits (study area)
  - Geophysical survey area
    - 2021
    - 2021 & 2024
    - 2024
  - Seabed features of archaeological potential
    - A1 – Anthropogenic origin of archaeological interest
    - A2\_h – Anomaly of likely anthropogenic origin but of unknown date; may be of archaeological interest or a modern feature
    - A2\_l – Anomaly of possible anthropogenic origin but interpretation is uncertain; may be anthropogenic or a natural feature
    - A3 – Historic record of possible archaeological interest with no corresponding geophysical anomaly
    - Additional seabed features
  - Seabed feature extents
  - Linear seabed features
  - Archaeological Exclusion Zones

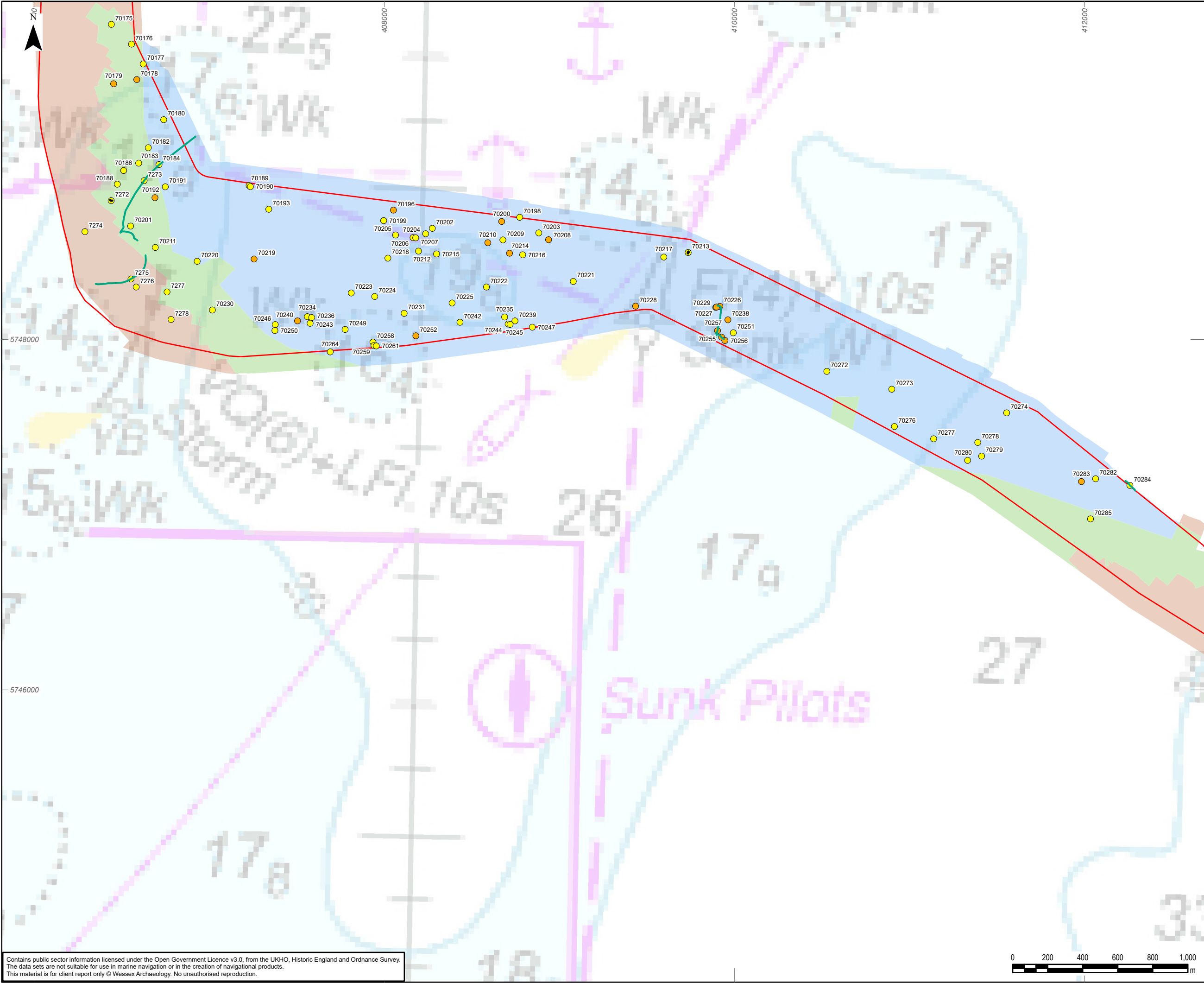


Contains public sector information licensed under the Open Government Licence v3.0, from the UKHO, Historic England and Ordnance Survey. The data sets are not suitable for use in marine navigation or in the creation of navigational products. This material is for client report only © Wessex Archaeology. No unauthorised reproduction.

Document Path: W:\Projects\244370\Graphics\_Office\Rep figs\ES\2024\_09\_13\244370\_ES\_ArcPro\_Figures\244370\_ES\_ArcPro\_Figures.aprx

0	27/08/2025	ENVIRONMENTAL STATEMENT	KF	VL	EM
Rev	Date	Description	GIS	Chk	App
nationalgrid					
Scheme: SEA LINK					
Document Title: Seabed receptors of archaeological potential					
Creator: KF	Date:	Checker: VL	Date:	Approver: EM	Date:
Document Ref: 6.4.4.6.3F	Scale: 1:20,000	Format: A3	Sheets: 21	Rev: 0	






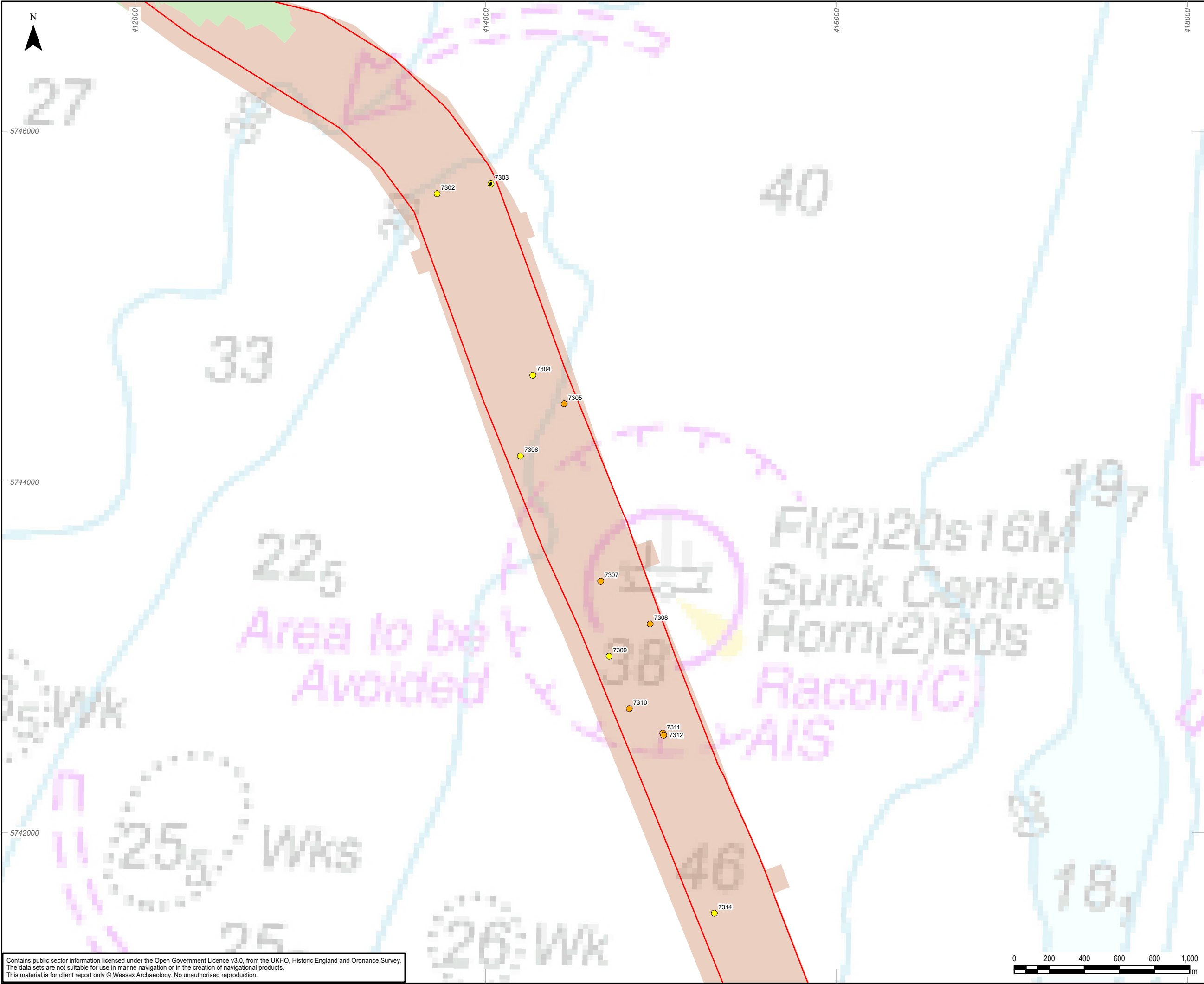
- Legend
- Offshore Scheme Order Limits (study area)
  - Geophysical survey area
    - 2021
    - 2021 & 2024
    - 2024
  - Seabed features of archaeological potential
    - A1 – Anthropogenic origin of archaeological interest
    - A2\_h – Anomaly of likely anthropogenic origin but of unknown date; may be of archaeological interest or a modern feature
    - A2\_l – Anomaly of possible anthropogenic origin but interpretation is uncertain; may be anthropogenic or a natural feature
    - A3 – Historic record of possible archaeological interest with no corresponding geophysical anomaly
    - Additional seabed features
    - Seabed feature extents
    - Linear seabed features
    - Archaeological Exclusion Zones

0	27/08/2025	ENVIRONMENTAL STATEMENT	KF	VL	EM
Rev	Date	Description	GIS	Chk	App
nationalgrid					
Scheme: SEA LINK					
Document Title: Seabed receptors of archaeological potential					
Creator: KF	Date:	Checker: VL	Date:	Approver: EM	Date:
Document Ref: 6.4.4.6.3G	Scale: 1:20,000	Format: A3	Sheets: 21	Rev: 0	

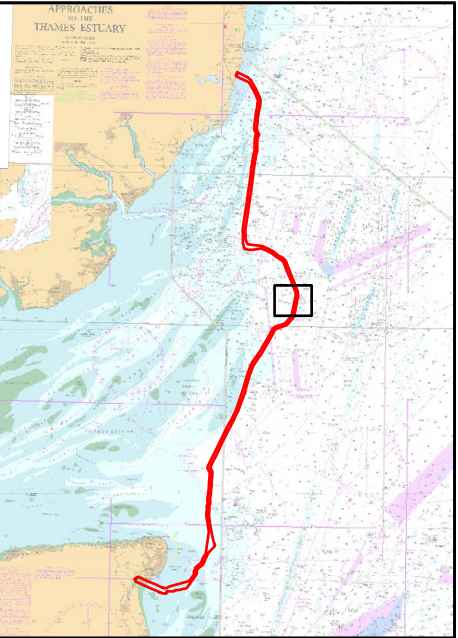
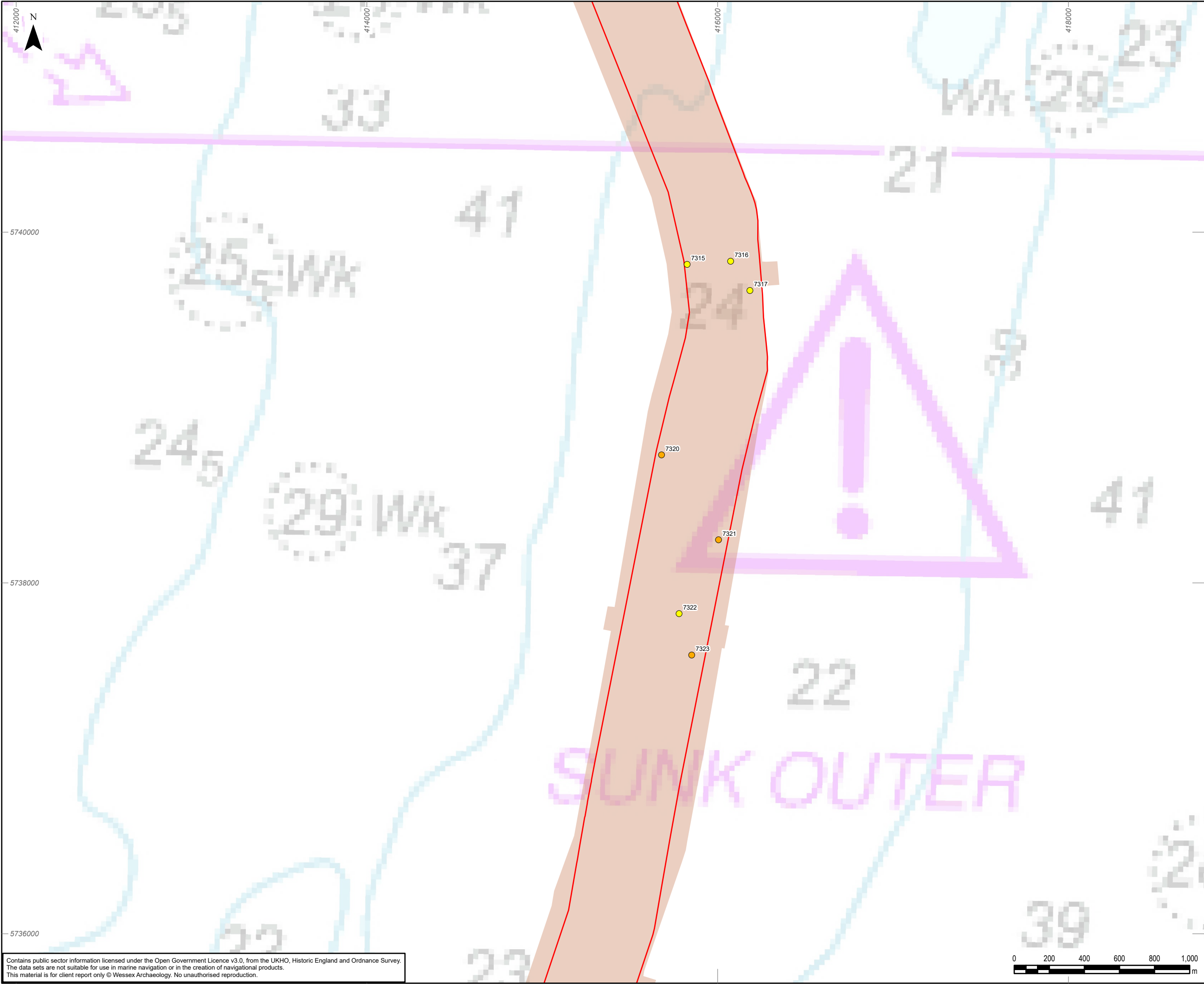
Contains public sector information licensed under the Open Government Licence v3.0, from the UKHO, Historic England and Ordnance Survey. The data sets are not suitable for use in marine navigation or in the creation of navigational products. This material is for client report only © Wessex Archaeology. No unauthorised reproduction.












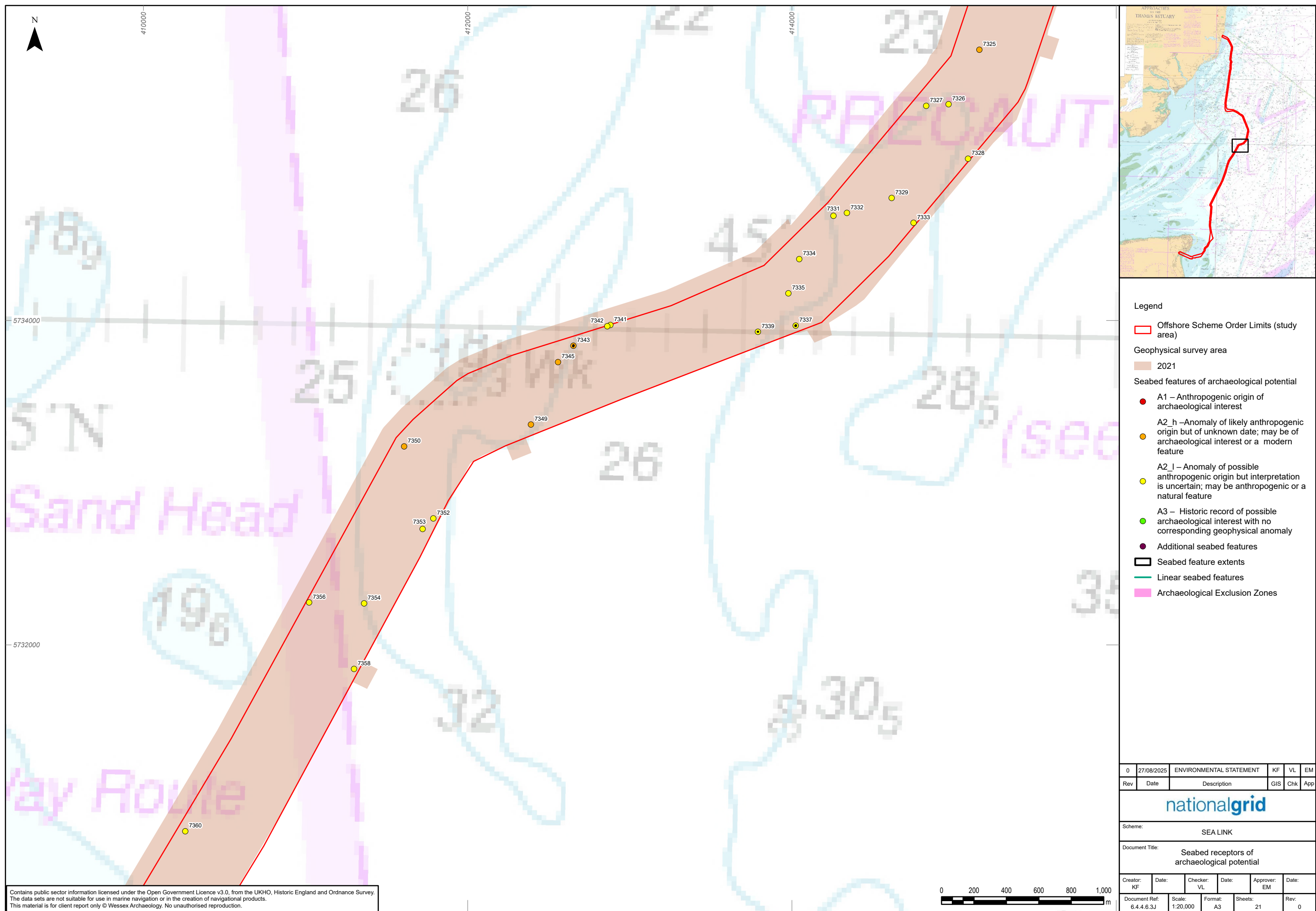
- Legend
- Offshore Scheme Order Limits (study area)
  - Geophysical survey area
  - 2021
  - Seabed features of archaeological potential
    - A1 – Anthropogenic origin of archaeological interest
    - A2\_h – Anomaly of likely anthropogenic origin but of unknown date; may be of archaeological interest or a modern feature
    - A2\_l – Anomaly of possible anthropogenic origin but interpretation is uncertain; may be anthropogenic or a natural feature
    - A3 – Historic record of possible archaeological interest with no corresponding geophysical anomaly
    - Additional seabed features
    - Seabed feature extents
    - Linear seabed features
    - Archaeological Exclusion Zones

0	27/08/2025	ENVIRONMENTAL STATEMENT	KF	VL	EM
Rev	Date	Description	GIS	Chk	App
nationalgrid					
Scheme: SEA LINK					
Document Title: Seabed receptors of archaeological potential					
Creator: KF	Date:	Checker: VL	Date:	Approver: EM	Date:
Document Ref: 6.4.4.6.3f	Scale: 1:20,000	Format: A3	Sheets: 21	Rev: 0	

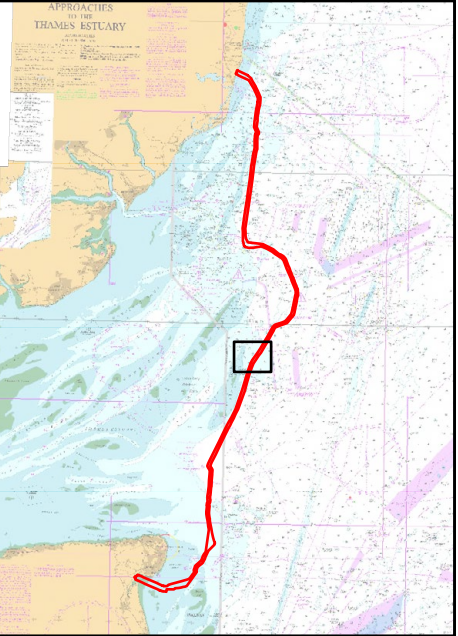
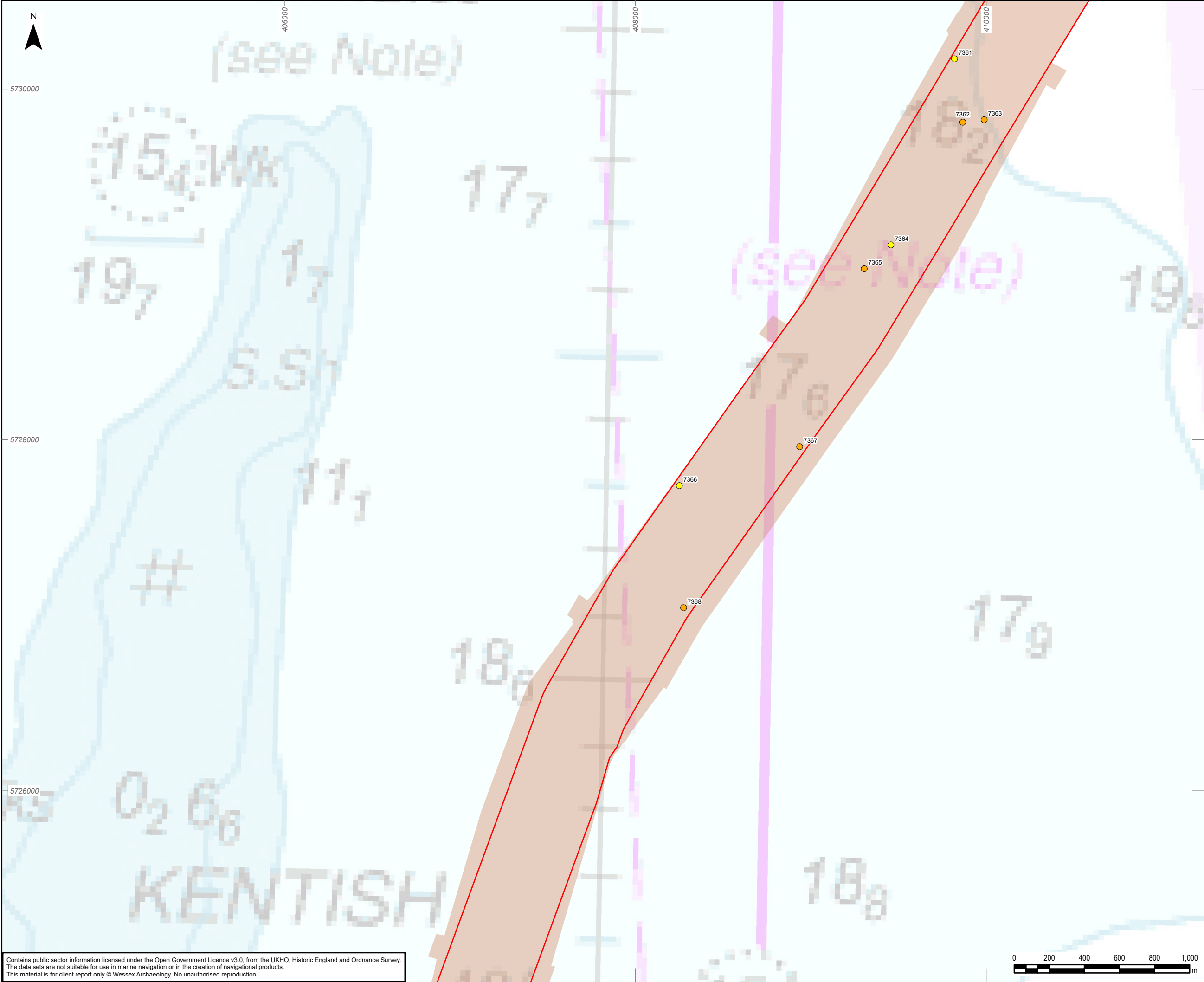
Contains public sector information licensed under the Open Government Licence v3.0, from the UKHO, Historic England and Ordnance Survey. The data sets are not suitable for use in marine navigation or in the creation of navigational products. This material is for client report only © Wessex Archaeology. No unauthorised reproduction.












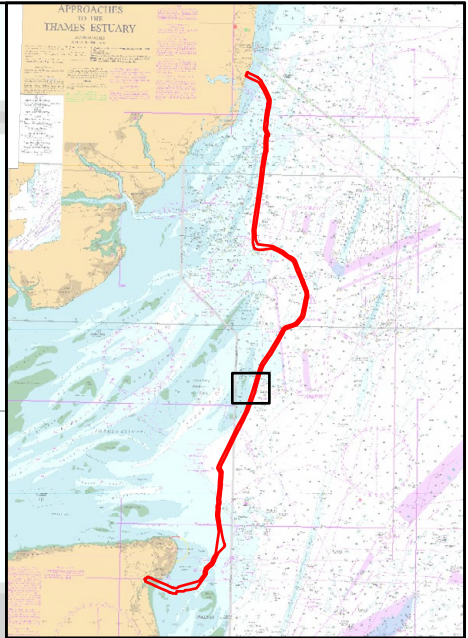
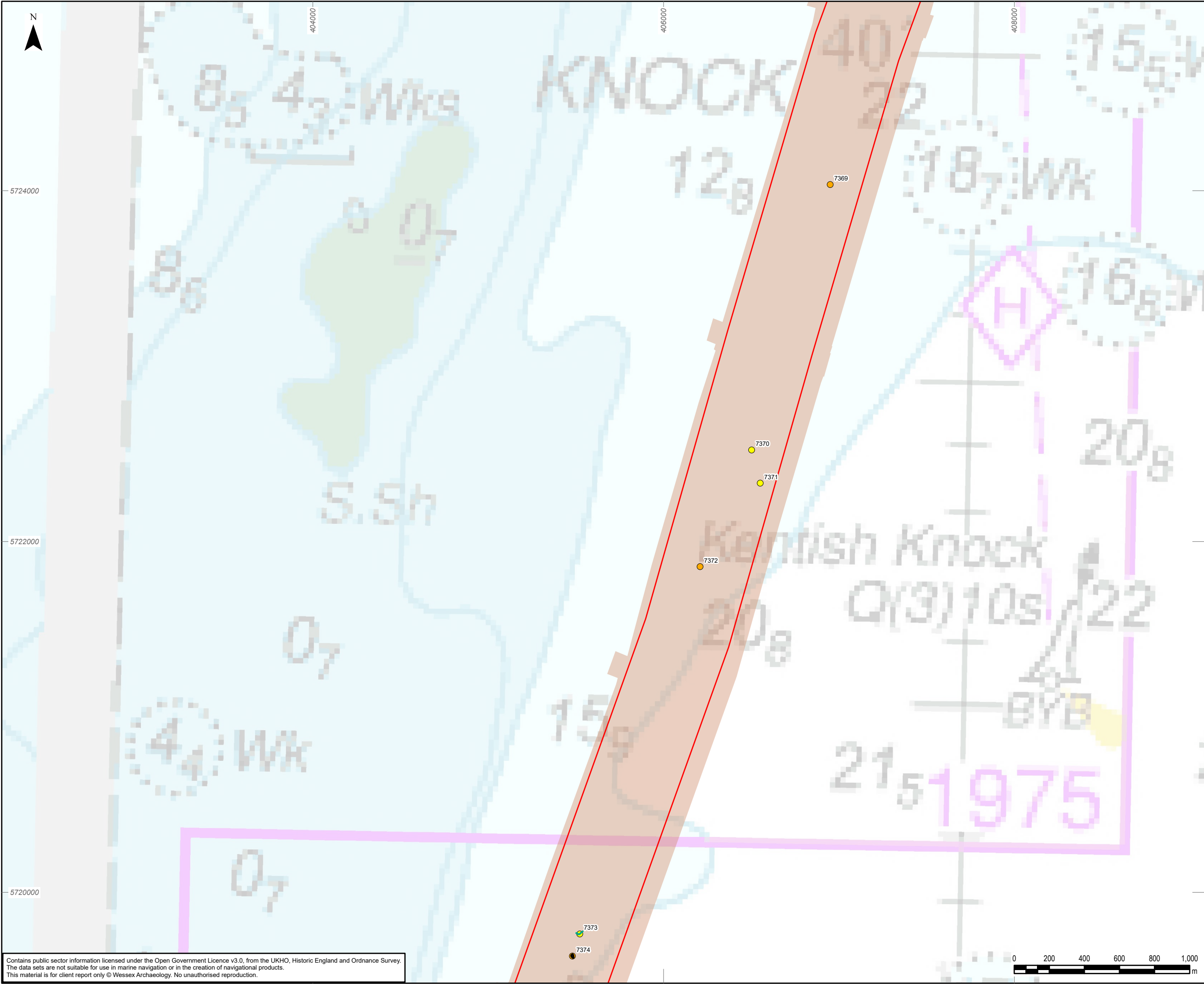
- Legend
- Offshore Scheme Order Limits (study area)
  - Geophysical survey area
  - 2021
  - Seabed features of archaeological potential
    - A1 – Anthropogenic origin of archaeological interest
    - A2\_h – Anomaly of likely anthropogenic origin but of unknown date; may be of archaeological interest or a modern feature
    - A2\_l – Anomaly of possible anthropogenic origin but interpretation is uncertain; may be anthropogenic or a natural feature
    - A3 – Historic record of possible archaeological interest with no corresponding geophysical anomaly
    - Additional seabed features
  - Seabed feature extents
  - Linear seabed features
  - Archaeological Exclusion Zones

0	27/08/2025	ENVIRONMENTAL STATEMENT	KF	VL	EM
Rev	Date	Description	GIS	Chk	App
nationalgrid					
Scheme: SEA LINK					
Document Title: Seabed receptors of archaeological potential					
Creator: KF	Date:	Checker: VL	Date:	Approver: EM	Date:
Document Ref: 6.4.4.6.3K	Scale: 1:20,000	Format: A3	Sheets: 21	Rev: 0	

Contains public sector information licensed under the Open Government Licence v3.0, from the UKHO, Historic England and Ordnance Survey. The data sets are not suitable for use in marine navigation or in the creation of navigational products. This material is for client report only © Wessex Archaeology. No unauthorised reproduction.





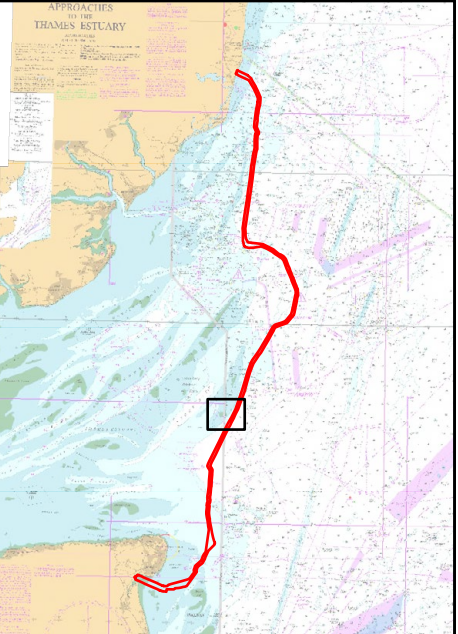
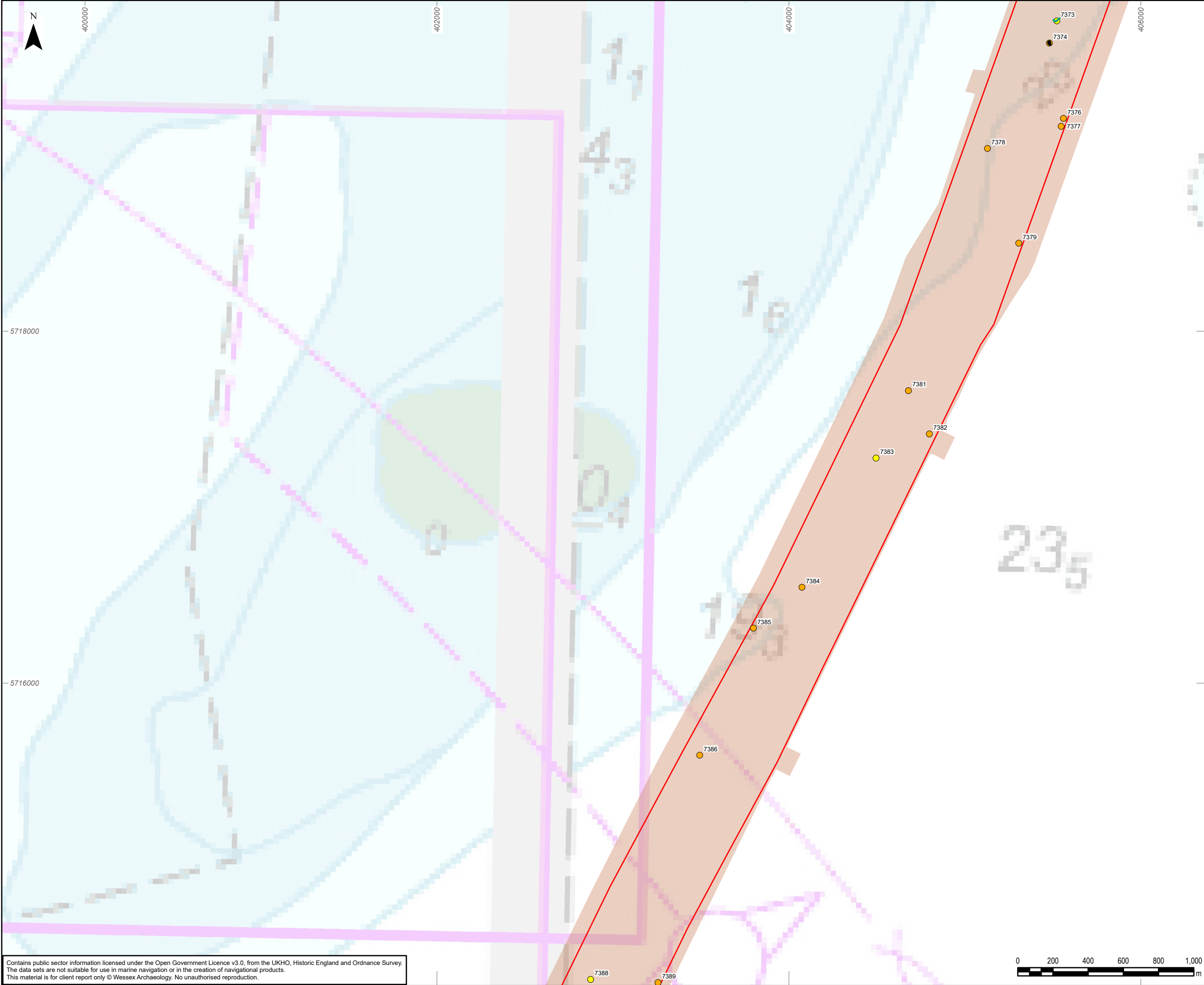


- Legend
- Offshore Scheme Order Limits (study area)
  - Geophysical survey area
  - 2021
  - Seabed features of archaeological potential
    - A1 – Anthropogenic origin of archaeological interest
    - A2\_h – Anomaly of likely anthropogenic origin but of unknown date; may be of archaeological interest or a modern feature
    - A2\_l – Anomaly of possible anthropogenic origin but interpretation is uncertain; may be anthropogenic or a natural feature
    - A3 – Historic record of possible archaeological interest with no corresponding geophysical anomaly
    - Additional seabed features
    - Seabed feature extents
    - Linear seabed features
    - Archaeological Exclusion Zones

0	27/08/2025	ENVIRONMENTAL STATEMENT	KF	VL	EM
Rev	Date	Description	GIS	Chk	App
nationalgrid					
Scheme: SEA LINK					
Document Title: Seabed receptors of archaeological potential					
Creator: KF	Date:	Checker: VL	Date:	Approver: EM	Date:
Document Ref: 6.4.4.6.3L	Scale: 1:20,000	Format: A3	Sheets: 21	Rev: 0	

Contains public sector information licensed under the Open Government Licence v3.0, from the UKHO, Historic England and Ordnance Survey. The data sets are not suitable for use in marine navigation or in the creation of navigational products. This material is for client report only © Wessex Archaeology. No unauthorised reproduction.



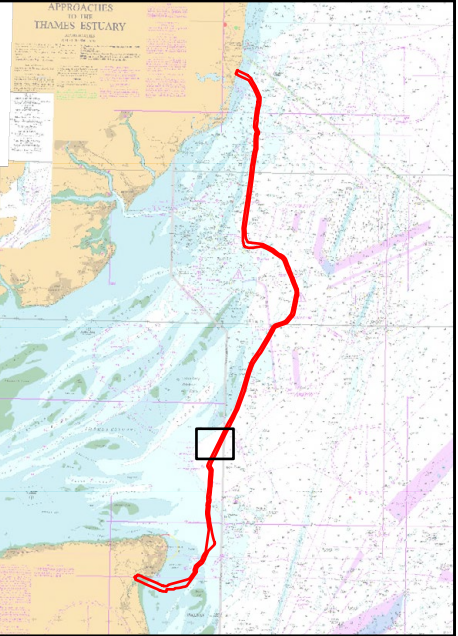
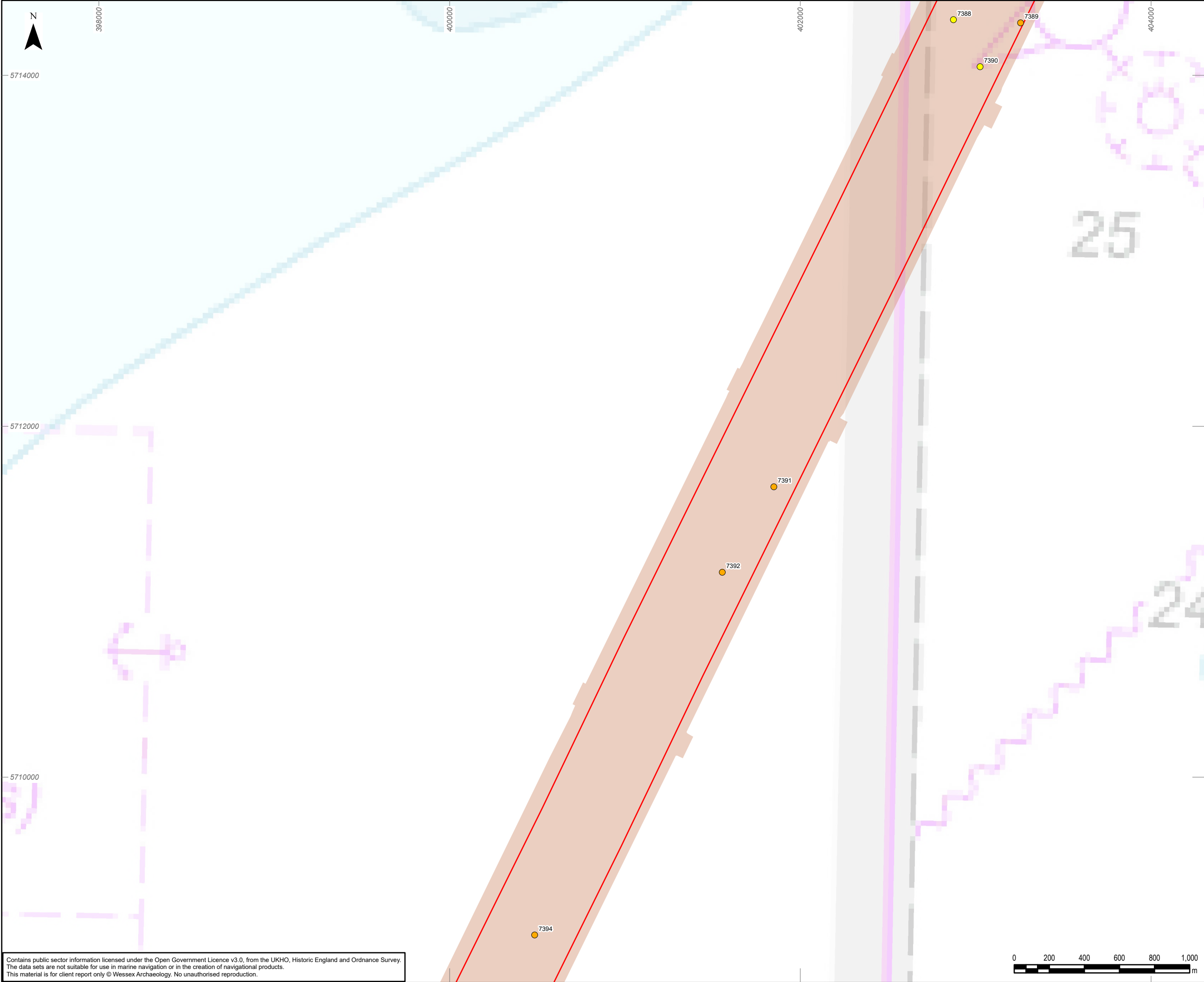


- Legend
- Offshore Scheme Order Limits (study area)
  - Geophysical survey area
  - 2021
  - Seabed features of archaeological potential
    - A1 – Anthropogenic origin of archaeological interest
    - A2\_h – Anomaly of likely anthropogenic origin but of unknown date; may be of archaeological interest or a modern feature
    - A2\_l – Anomaly of possible anthropogenic origin but interpretation is uncertain; may be anthropogenic or a natural feature
    - A3 – Historic record of possible archaeological interest with no corresponding geophysical anomaly
    - Additional seabed features
    - Seabed feature extents
    - Linear seabed features
    - Archaeological Exclusion Zones

0	27/08/2025	ENVIRONMENTAL STATEMENT	KF	VL	EM
Rev	Date	Description	GIS	Chk	App
nationalgrid					
Scheme: SEA LINK					
Document Title: Seabed receptors of archaeological potential					
Creator: KF	Date:	Checker: VL	Date:	Approver: EM	Date:
Document Ref: 6.4.4.6.3M	Scale: 1:20,000	Format: A3	Sheets: 21	Rev: 0	

Contains public sector information licensed under the Open Government Licence v3.0, from the UKHO, Historic England and Ordnance Survey. The data sets are not suitable for use in marine navigation or in the creation of navigational products. This material is for client report only © Wessex Archaeology. No unauthorised reproduction.






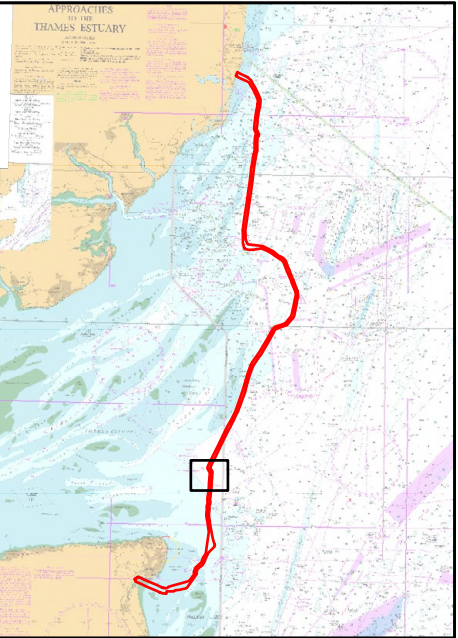
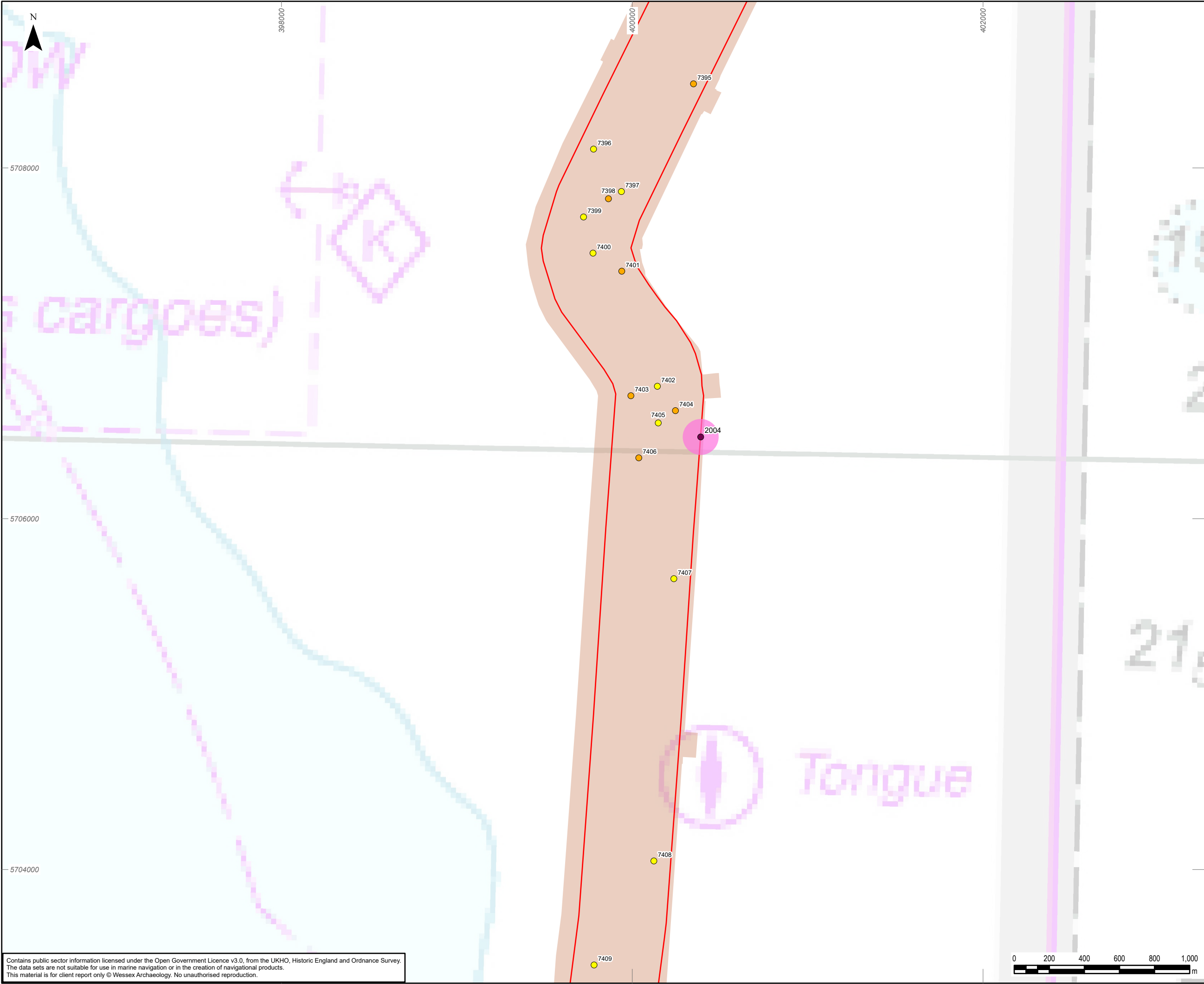
- Legend
- Offshore Scheme Order Limits (study area)
  - Geophysical survey area
  - 2021
  - Seabed features of archaeological potential
    - A1 – Anthropogenic origin of archaeological interest
    - A2\_h – Anomaly of likely anthropogenic origin but of unknown date; may be of archaeological interest or a modern feature
    - A2\_l – Anomaly of possible anthropogenic origin but interpretation is uncertain; may be anthropogenic or a natural feature
    - A3 – Historic record of possible archaeological interest with no corresponding geophysical anomaly
    - Additional seabed features
    - Seabed feature extents
    - Linear seabed features
    - Archaeological Exclusion Zones

0	27/08/2025	ENVIRONMENTAL STATEMENT	KF	VL	EM
Rev	Date	Description	GIS	Chk	App
nationalgrid					
Scheme: SEA LINK					
Document Title: Seabed receptors of archaeological potential					
Creator: KF	Date:	Checker: VL	Date:	Approver: EM	Date:
Document Ref: 6.4.4.6.3N	Scale: 1:20,000	Format: A3	Sheets: 21		Rev: 0

Contains public sector information licensed under the Open Government Licence v3.0, from the UKHO, Historic England and Ordnance Survey. The data sets are not suitable for use in marine navigation or in the creation of navigational products. This material is for client report only © Wessex Archaeology. No unauthorised reproduction.





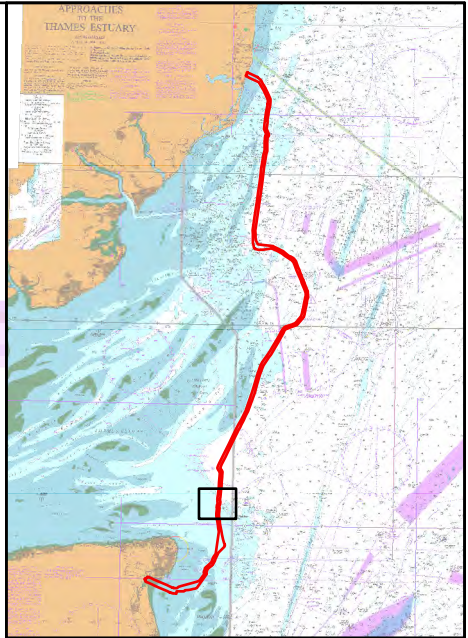
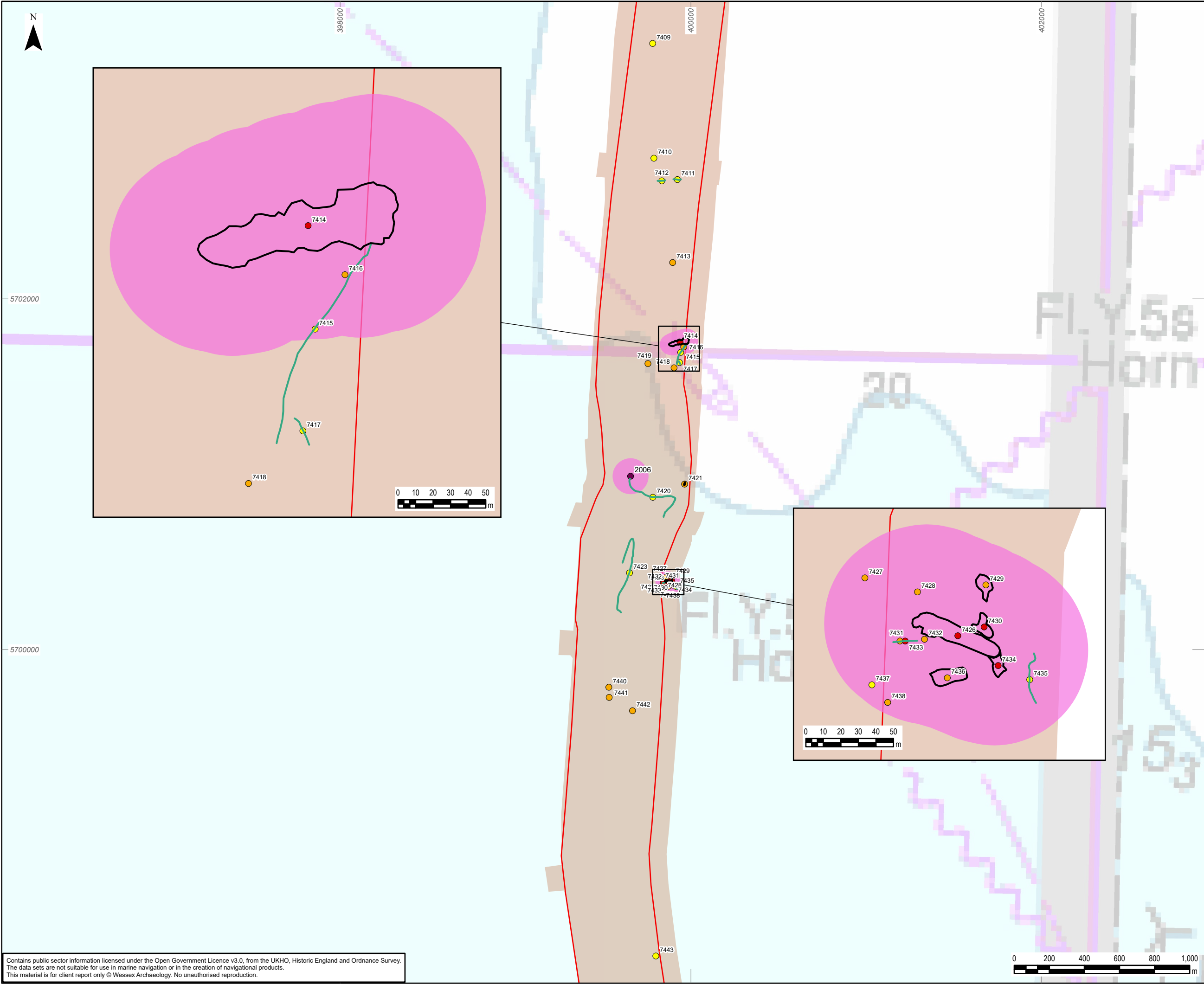


- Legend
- Offshore Scheme Order Limits (study area)
  - Geophysical survey area
  - 2021
  - Seabed features of archaeological potential
    - A1 – Anthropogenic origin of archaeological interest
    - A2\_h – Anomaly of likely anthropogenic origin but of unknown date; may be of archaeological interest or a modern feature
    - A2\_l – Anomaly of possible anthropogenic origin but interpretation is uncertain; may be anthropogenic or a natural feature
    - A3 – Historic record of possible archaeological interest with no corresponding geophysical anomaly
    - Additional seabed features
    - Seabed feature extents
    - Linear seabed features
    - Archaeological Exclusion Zones

0	27/08/2025	ENVIRONMENTAL STATEMENT	KF	VL	EM
Rev	Date	Description	GIS	Chk	App
nationalgrid					
Scheme: SEA LINK					
Document Title: Seabed receptors of archaeological potential					
Creator: KF	Date:	Checker: VL	Date:	Approver: EM	Date:
Document Ref: 6.4.4.6.30	Scale: 1:20,000	Format: A3	Sheets: 21	Rev: 0	

Contains public sector information licensed under the Open Government Licence v3.0, from the UKHO, Historic England and Ordnance Survey. The data sets are not suitable for use in marine navigation or in the creation of navigational products. This material is for client report only © Wessex Archaeology. No unauthorised reproduction.





Legend

Offshore Scheme Order Limits (study area)

Geophysical survey area

Seabed features of archaeological potential

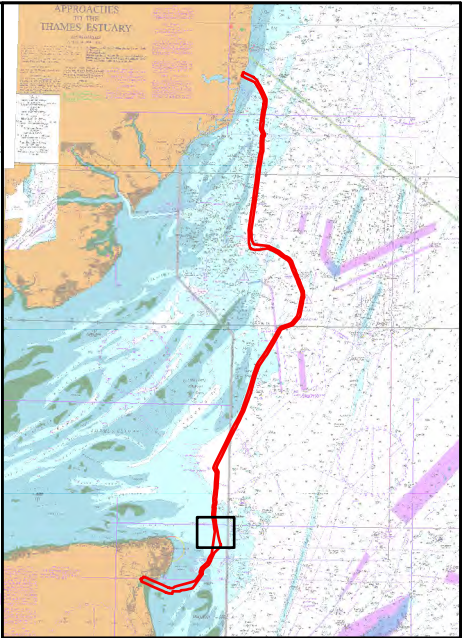
- A1 – Anthropogenic origin of archaeological interest
- A2\_h – Anomaly of likely anthropogenic origin but of unknown date; may be of archaeological interest or a modern feature
- A2\_l – Anomaly of possible anthropogenic origin but interpretation is uncertain; may be anthropogenic or a natural feature
- A3 – Historic record of possible archaeological interest with no corresponding geophysical anomaly
- Additional seabed features
- Seabed feature extents
- Linear seabed features
- Archaeological Exclusion Zones

0	13/09/2024	ENVIRONMENTAL STATEMENT	KF	VL	EM
Rev	Date	Description	GIS	Chk	App

nationalgrid

Scheme: SEA LINK					
Document Title: Seabed receptors of archaeological potential					
Creator: KF	Date:	Checker: VL	Date:	Approver: EM	Date:
Document Ref: 6.4.4.6.3P	Scale: 1:20,000	Format: A3	Sheets: 21	Rev: 0	

Contains public sector information licensed under the Open Government Licence v3.0, from the UKHO, Historic England and Ordnance Survey. The data sets are not suitable for use in marine navigation or in the creation of navigational products. This material is for client report only © Wessex Archaeology. No unauthorised reproduction.



Legend

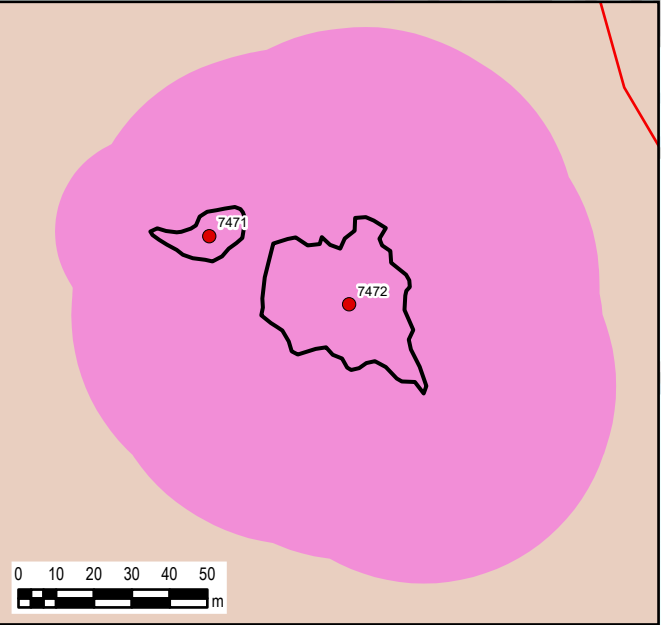
Offshore Scheme Order Limits (study area)

Geophysical survey area

- 2021
- 2021 & 2024
- 2024

Seabed features of archaeological potential

- A1 – Anthropogenic origin of archaeological interest
- A2\_h – Anomaly of likely anthropogenic origin but of unknown date; may be of archaeological interest or a modern feature
- A2\_l – Anomaly of possible anthropogenic origin but interpretation is uncertain; may be anthropogenic or a natural feature
- A3 – Historic record of possible archaeological interest with no corresponding geophysical anomaly
- Additional seabed features
- Seabed feature extents
- Linear seabed features
- Archaeological Exclusion Zones



Contains public sector information licensed under the Open Government Licence v3.0, from the UKHO, Historic England and Ordnance Survey. The data sets are not suitable for use in marine navigation or in the creation of navigational products. This material is for client report only © Wessex Archaeology. No unauthorised reproduction.

Document Path: W:\Projects\244370\Graphics\_Office\Rep figs\ES\2024\_09\_13\244370\_ES\_ArcPro\_Figures\244370\_ES\_ArcPro\_Figures.aprx

0	13/09/2024	ENVIRONMENTAL STATEMENT	KF	VL	EM
Rev	Date	Description	GIS	Chk	App

nationalgrid					
Scheme: SEA LINK					
Document Title: Seabed receptors of archaeological potential					
Creator: KF	Date:	Checker: VL	Date:	Approver: EM	Date:
Document Ref: 6.4.4.6.3Q	Scale: 1:20,000	Format: A3	Sheets: 21	Rev: 0	





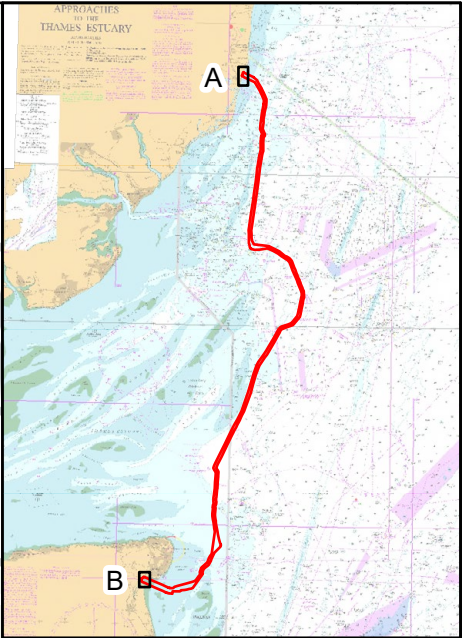
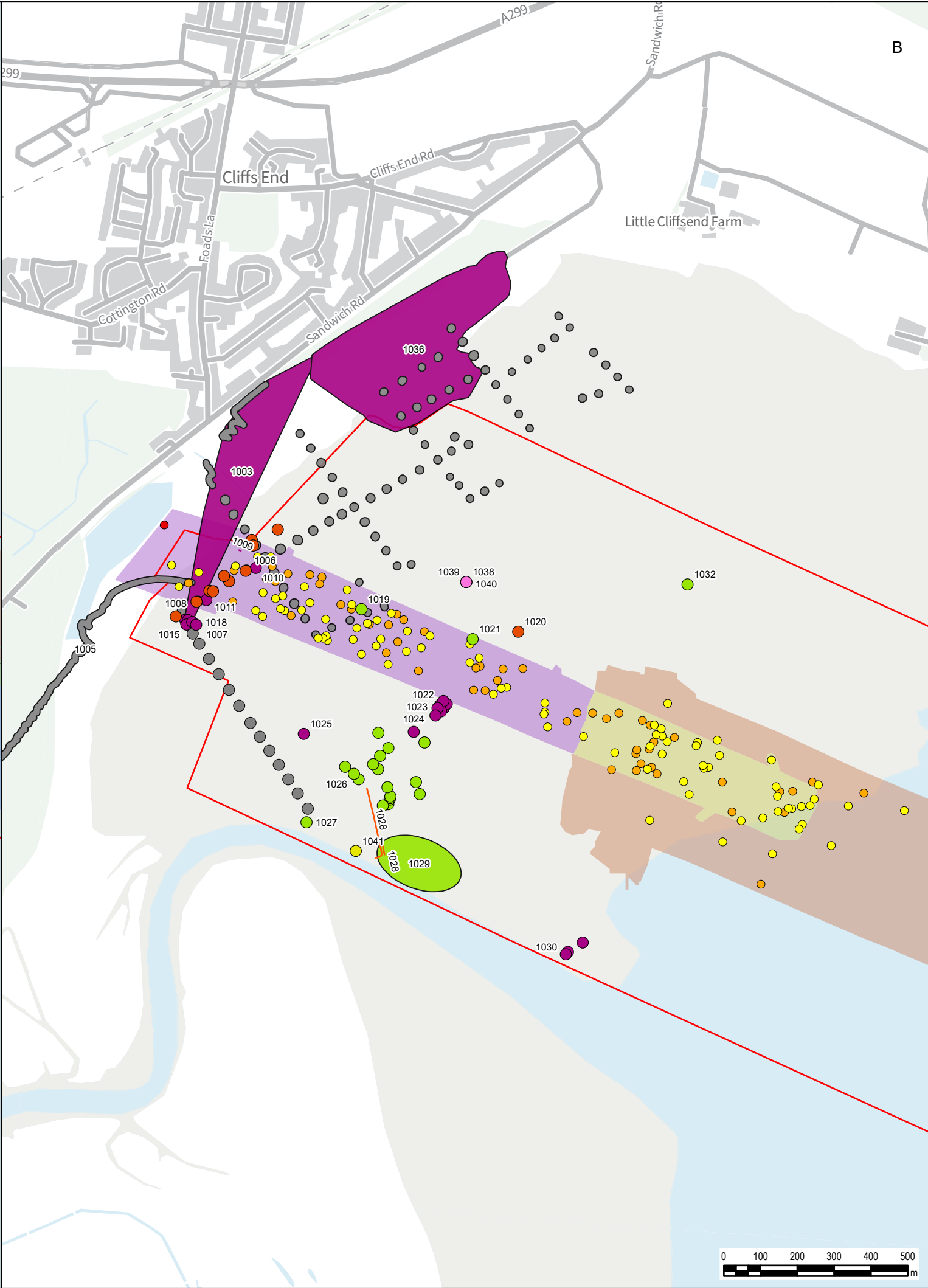












Legend

Offshore Scheme Order Limits (study area)

Geophysical survey area

- 2021
- 2021 & UAV
- 2021 & 2024
- 2024
- UAV

Period

- Late Neolithic - early Bronze Age;
- Iron Age - early Romano-British; modern
- Romano-British
- Medieval - Post-medieval
- Modern
- Modern (Second World War)
- Unknown

Period

- Modern
- Modern (Second World War)
- Unknown

Period

- Medieval - Post-medieval
- Modern

Geophysical anomalies

- A1 – Anthropogenic origin of archaeological interest
- A2\_h – Anomaly of likely anthropogenic origin but of unknown date; may be of archaeological interest or a modern feature
- A2\_l – Anomaly of possible anthropogenic origin but interpretation is uncertain; may be anthropogenic or a natural feature

0	27/08/2025	ENVIRONMENTAL STATEMENT	KF	VL	EM
Rev	Date	Description	GIS	Chk	App

nationalgrid					
Scheme: SEA LINK					
Document Title: Coastal and intertidal receptors of archaeological potential					
Creator: KF	Date:	Checker: VL	Date:	Approver: EM	Date:
Document Ref: 6.4.4.6.4	Scale: 1:12,500	Format: A3	Sheets: 1	Rev: 1	

Contains public sector information licensed under the Open Government Licence v3.0, from the UKHO, Historic England and Ordnance Survey. The data sets are not suitable for use in marine navigation or in the creation of navigational products. This material is for client report only © Wessex Archaeology. No unauthorised reproduction.

National Grid plc  
National Grid House,  
Warwick Technology Park,  
Gallows Hill, Warwick.  
CV34 6DA United Kingdom

Registered in England and Wales  
No. 4031152  
[nationalgrid.com](http://nationalgrid.com)